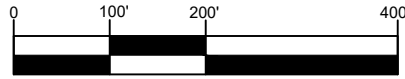


**APPENDIX A**  
**PHOTOGRAPHS**

**PHASE I ENVIRONMENTAL SITE ASSESSMENT  
EMERGENCY ON CALL 911 CENTER  
CLARENDON COUNTY, SOUTH CAROLINA  
AERIAL PHOTO KEY**

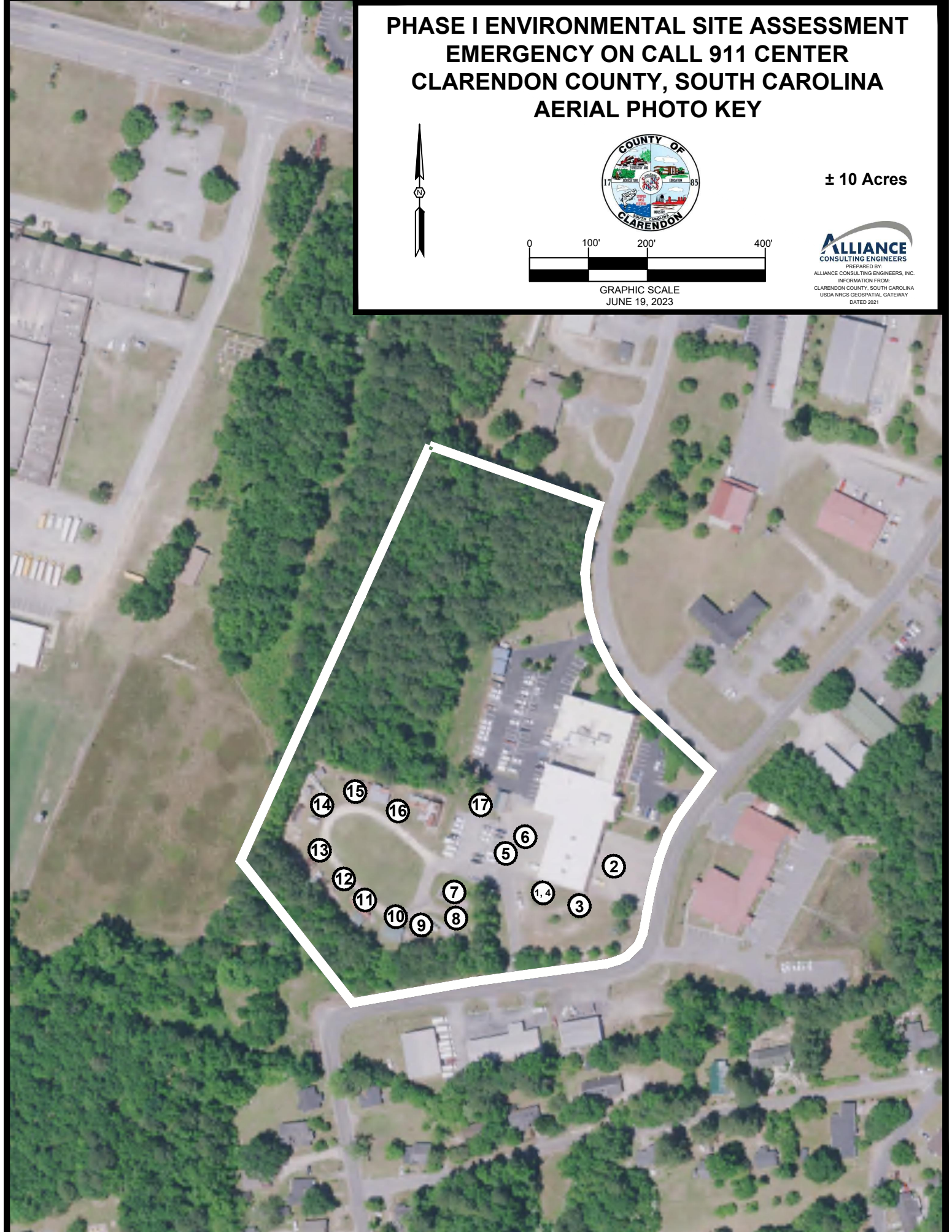


± 10 Acres



GRAPHIC SCALE  
JUNE 19, 2023

**ALLIANCE**  
CONSULTING ENGINEERS  
PREPARED BY:  
ALLIANCE CONSULTING ENGINEERS, INC.  
INFORMATION FROM:  
CLARENDON COUNTY, SOUTH CAROLINA  
USDA NRCS GEOSPATIAL GATEWAY  
DATED: 2021





**Photograph 1: Generator and Aboveground Storage Tank (AST) near Fire Station.**



**Photograph 2: Front entrances of Fire Station and Sheriff's Department.**



**Photograph 3: Used oil tanks next to Fire Station.**



**Photograph 4: Generator and AST near Fire Station**



**Photograph 5: Rear parking lot of Fire Station.**



**Photograph 6: Rear parking lot of Fire Station and fenced in Sheriff's Department parking lot.**



**Photograph 7: Wrecked automobiles present on *subject property*.**



**Photograph 8: Mobile fuel tank present on *subject property*.**



**Photograph 9: Wrecked school bus present on *subject property*.**



**Photograph 10: Plastic drum near shed on *subject property*.**



**Photograph 11: Various propane tanks present on *subject property*.**



**Photograph 12: Trailers and ambulance toward the western boundary of *subject property*.**





**Photograph 13: Camper and fire engine toward the western boundary of *subject property*.**



**Photograph 14: Burn pile near the western boundary of the *subject property*.**



**Photograph 15: Various steel aboveground storage tanks on *subject property*.**



**Photograph 16: Miscellaneous items under a shed on *subject property*.**



**Photograph 17: Start of drainage feature toward the center of the *subject property*.**

**APPENDIX B**  
**ENVIRONMENTAL DATA REPORTS**

**Emergency On Call Center**

Capital Way  
Manning, SC 29102

Inquiry Number: 7354649.2s

June 02, 2023

# The EDR Radius Map™ Report with GeoCheck®



6 Armstrong Road, 4th floor  
Shelton, CT 06484  
Toll Free: 800.352.0050  
[www.edrnet.com](http://www.edrnet.com)

# TABLE OF CONTENTS

<u>SECTION</u>	<u>PAGE</u>
Executive Summary .....	ES1
Overview Map .....	2
Detail Map .....	3
Map Findings Summary .....	4
Map Findings .....	8
Orphan Summary .....	50
Government Records Searched/Data Currency Tracking .....	GR-1
 <b><u>GEOCHECK ADDENDUM</u></b>	
Physical Setting Source Addendum .....	A-1
Physical Setting Source Summary .....	A-2
Physical Setting SSURGO Soil Map .....	A-5
Physical Setting Source Map .....	A-11
Physical Setting Source Map Findings .....	A-13
Physical Setting Source Records Searched .....	PSGR-1

***Thank you for your business.***  
Please contact EDR at 1-800-352-0050  
with any questions or comments.

### Disclaimer - Copyright and Trademark Notice

This Report contains certain information obtained from a variety of public and other sources reasonably available to Environmental Data Resources, LLC. It cannot be concluded from this Report that coverage information for the target and surrounding properties does not exist from other sources. This Report is provided on an "AS IS", "AS AVAILABLE" basis. **NO WARRANTY EXPRESS OR IMPLIED IS MADE WHATSOEVER IN CONNECTION WITH THIS REPORT. ENVIRONMENTAL DATA RESOURCES, LLC AND ITS SUBSIDIARIES, AFFILIATES AND THIRD PARTY SUPPLIERS DISCLAIM ALL WARRANTIES, OF ANY KIND OR NATURE, EXPRESS OR IMPLIED, ARISING OUT OF OR RELATED TO THIS REPORT OR ANY OF THE DATA AND INFORMATION PROVIDED IN THIS REPORT, INCLUDING WITHOUT LIMITATION, ANY WARRANTIES REGARDING ACCURACY, QUALITY, CORRECTNESS, COMPLETENESS, COMPREHENSIVENESS, SUITABILITY, MERCHANTABILITY, FITNESS FOR A PARTICULAR PURPOSE, TITLE, NON-INFRINGEMENT, MISAPPROPRIATION, OR OTHERWISE. ALL RISK IS ASSUMED BY THE USER. IN NO EVENT SHALL ENVIRONMENTAL DATA RESOURCES, LLC OR ITS SUBSIDIARIES, AFFILIATES OR THIRD PARTY SUPPLIERS BE LIABLE TO ANYONE FOR ANY DIRECT, INCIDENTAL, INDIRECT, SPECIAL, CONSEQUENTIAL OR OTHER DAMAGES OF ANY TYPE OR KIND (INCLUDING BUT NOT LIMITED TO LOSS OF PROFITS, LOSS OF USE, OR LOSS OF DATA) INFORMATION PROVIDED IN THIS REPORT.** Any analyses, estimates, ratings, environmental risk levels, or risk codes provided in this Report are provided for illustrative purposes only, and are not intended to provide, nor should they be interpreted as providing any facts regarding, or prediction or forecast of, any environmental risk for any property. Only an assessment performed by a qualified environmental professional can provide findings, opinions or conclusions regarding the environmental risk or conditions in, on or at any property.

Copyright 2023 by Environmental Data Resources, LLC. All rights reserved. Reproduction in any media or format, in whole or in part, of any report or map of Environmental Data Resources, LLC, or its affiliates, is prohibited without prior written permission.

EDR and its logos (including Sanborn and Sanborn Map) are trademarks of Environmental Data Resources, LLC or its affiliates. All other trademarks used herein are the property of their respective owners.

## EXECUTIVE SUMMARY

A search of available environmental records was conducted by Environmental Data Resources, Inc (EDR). The report was designed to assist parties seeking to meet the search requirements of EPA's Standards and Practices for All Appropriate Inquiries (40 CFR Part 312), the ASTM Standard Practice for Environmental Site Assessments (E1527-21), the ASTM Standard Practice for Environmental Site Assessments for Forestland or Rural Property (E 2247-16), the ASTM Standard Practice for Limited Environmental Due Diligence: Transaction Screen Process (E 1528-22) or custom requirements developed for the evaluation of environmental risk associated with a parcel of real estate.

### TARGET PROPERTY INFORMATION

#### ADDRESS

CAPITAL WAY  
MANNING, SC 29102

#### COORDINATES

Latitude (North): 33.6946670 - 33° 41' 40.80"  
Longitude (West): 80.2264940 - 80° 13' 35.37"  
Universal Transverse Mercator: Zone 17  
UTM X (Meters): 571688.6  
UTM Y (Meters): 3728377.0  
Elevation: 124 ft. above sea level

### USGS TOPOGRAPHIC MAP ASSOCIATED WITH TARGET PROPERTY

Target Property Map: 15605180 MANNING, SC  
Version Date: 2020

### AERIAL PHOTOGRAPHY IN THIS REPORT

Portions of Photo from: 20150503  
Source: USDA

MAPPED SITES SUMMARY

Target Property Address:  
 CAPITAL WAY  
 MANNING, SC 29102

Click on Map ID to see full detail.

MAP ID	SITE NAME	ADDRESS	DATABASE ACRONYMS	RELATIVE ELEVATION	DIST (ft. & mi.) DIRECTION
<a href="#">1</a>	C & H AUTOMOTIVE	236 COMMERCE ST	EDR Hist Auto	Higher	31, 0.006, ESE
<a href="#">A2</a>	B&B MINI MART	1993 PAXVILLE HWY	SC LUST, SC UST, SC Financial Assurance, SC GWCI	Higher	569, 0.108, NE
<a href="#">A3</a>	CORNER PANTRY 148	488 W BOYCE ST	SC UST, SC Financial Assurance	Higher	706, 0.134, NE
<a href="#">4</a>	WALMART SUPERCENTER	2010 PAXVILLE HWY	RCRA-SQG	Lower	712, 0.135, NNW
<a href="#">5</a>	MANNING TELEPHONE EX	601 HUGGINS ST	SC UST	Higher	736, 0.139, South
<a href="#">6</a>	MANNING HIGH SCHOOL	HWY 261 WEST	RCRA-VSQQ	Lower	791, 0.150, NW
<a href="#">B7</a>	WALMART STORE 1017	481 W BOYCE ST	RCRA NonGen / NLR, FINDS, ECHO	Lower	1039, 0.197, ENE
<a href="#">B8</a>	WAL MART STORE NO 10	481 WEST BOYCE STREE	PA MANIFEST	Lower	1039, 0.197, ENE
<a href="#">9</a>	MURPHY USA 7422	2020 PAXVILLE HWY	SC UST, SC Financial Assurance	Higher	1044, 0.198, NNW
<a href="#">10</a>	CLARENDON COUNTY SCH	2155 PAXVILLE HWY	RCRA-SQG	Lower	1143, 0.216, NW
<a href="#">11</a>	STARFLO CORPORATION	ROUTE 5 BOX 472	RCRA NonGen / NLR	Lower	1286, 0.244, ENE
<a href="#">12</a>	RHAME BROTHERS GROCE	312 W BOYCE ST	SC LUST, SC UST, SC RCR, SC GWCI	Higher	1646, 0.312, ENE
<a href="#">13</a>	HARIKRISHNA LLC	307 W HUGGINS ST	SC LUST, SC UST, SC Financial Assurance	Higher	1871, 0.354, ESE



# EXECUTIVE SUMMARY

## TARGET PROPERTY SEARCH RESULTS

The target property was not listed in any of the databases searched by EDR.

## DATABASES WITH NO MAPPED SITES

No mapped sites were found in EDR's search of available ("reasonably ascertainable ") government records either on the target property or within the search radius around the target property for the following databases:

## STANDARD ENVIRONMENTAL RECORDS

### ***Lists of Federal NPL (Superfund) sites***

NPL..... National Priority List  
Proposed NPL..... Proposed National Priority List Sites  
NPL LIENS..... Federal Superfund Liens

### ***Lists of Federal Delisted NPL sites***

Delisted NPL..... National Priority List Deletions

### ***Lists of Federal sites subject to CERCLA removals and CERCLA orders***

FEDERAL FACILITY..... Federal Facility Site Information listing  
SEMS..... Superfund Enterprise Management System

### ***Lists of Federal CERCLA sites with NFRAP***

SEMS-ARCHIVE..... Superfund Enterprise Management System Archive

### ***Lists of Federal RCRA facilities undergoing Corrective Action***

CORRACTS..... Corrective Action Report

### ***Lists of Federal RCRA TSD facilities***

RCRA-TSDF..... RCRA - Treatment, Storage and Disposal

### ***Lists of Federal RCRA generators***

RCRA-LQG..... RCRA - Large Quantity Generators

### ***Federal institutional controls / engineering controls registries***

LUCIS..... Land Use Control Information System  
US ENG CONTROLS..... Engineering Controls Sites List  
US INST CONTROLS..... Institutional Controls Sites List

### ***Federal ERNS list***

ERNS..... Emergency Response Notification System

## EXECUTIVE SUMMARY

### ***Lists of state- and tribal hazardous waste facilities***

SC SHWS..... Site Assessment Section Project List

### ***Lists of state and tribal landfills and solid waste disposal facilities***

SC SWF/LF..... Permitted Landfills List

### ***Lists of state and tribal leaking storage tanks***

INDIAN LUST..... Leaking Underground Storage Tanks on Indian Land

### ***Lists of state and tribal registered storage tanks***

FEMA UST..... Underground Storage Tank Listing

SC AST..... Aboveground Storage Tank List

INDIAN UST..... Underground Storage Tanks on Indian Land

### ***State and tribal institutional control / engineering control registries***

SC AUL..... Land Use Controls

### ***Lists of state and tribal voluntary cleanup sites***

SC VCP..... Voluntary Cleanup Sites

INDIAN VCP..... Voluntary Cleanup Priority Listing

### ***Lists of state and tribal brownfield sites***

SC BROWNFIELDS..... Brownfields Sites Listing

### **ADDITIONAL ENVIRONMENTAL RECORDS**

#### ***Local Brownfield lists***

US BROWNFIELDS..... A Listing of Brownfields Sites

#### ***Local Lists of Landfill / Solid Waste Disposal Sites***

SC SWRCY..... Solid Waste Recycling Facilities

INDIAN ODI..... Report on the Status of Open Dumps on Indian Lands

DEBRIS REGION 9..... Torres Martinez Reservation Illegal Dump Site Locations

ODI..... Open Dump Inventory

IHS OPEN DUMPS..... Open Dumps on Indian Land

#### ***Local Lists of Hazardous waste / Contaminated Sites***

US HIST CDL..... Delisted National Clandestine Laboratory Register

SC ALLSITES..... Site Assessment & Remediation Public Record Database

SC CDL..... Clandestine Drug Lab Sites

US CDL..... National Clandestine Laboratory Register

#### ***Local Land Records***

LIENS 2..... CERCLA Lien Information

## EXECUTIVE SUMMARY

### **Records of Emergency Release Reports**

HMIRS.....	Hazardous Materials Information Reporting System
SC SPILLS.....	Spills Database List
SC SPILLS 90.....	SPILLS 90 data from FirstSearch
SC SPILLS 80.....	SPILLS 80 data from FirstSearch

### **Other Ascertainable Records**

FUDS.....	Formerly Used Defense Sites
DOD.....	Department of Defense Sites
SCRD DRYCLEANERS.....	State Coalition for Remediation of Drycleaners Listing
US FIN ASSUR.....	Financial Assurance Information
EPA WATCH LIST.....	EPA WATCH LIST
2020 COR ACTION.....	2020 Corrective Action Program List
TSCA.....	Toxic Substances Control Act
TRIS.....	Toxic Chemical Release Inventory System
SSTS.....	Section 7 Tracking Systems
ROD.....	Records Of Decision
RMP.....	Risk Management Plans
RAATS.....	RCRA Administrative Action Tracking System
PRP.....	Potentially Responsible Parties
PADS.....	PCB Activity Database System
ICIS.....	Integrated Compliance Information System
FTTS.....	FIFRA/ TSCA Tracking System - FIFRA (Federal Insecticide, Fungicide, & Rodenticide Act)/TSCA (Toxic Substances Control Act)
MLTS.....	Material Licensing Tracking System
COAL ASH DOE.....	Steam-Electric Plant Operation Data
COAL ASH EPA.....	Coal Combustion Residues Surface Impoundments List
PCB TRANSFORMER.....	PCB Transformer Registration Database
RADINFO.....	Radiation Information Database
HIST FTTS.....	FIFRA/TSCA Tracking System Administrative Case Listing
DOT OPS.....	Incident and Accident Data
CONSENT.....	Superfund (CERCLA) Consent Decrees
INDIAN RESERV.....	Indian Reservations
FUSRAP.....	Formerly Utilized Sites Remedial Action Program
UMTRA.....	Uranium Mill Tailings Sites
LEAD SMELTERS.....	Lead Smelter Sites
US AIRS.....	Aerometric Information Retrieval System Facility Subsystem
US MINES.....	Mines Master Index File
ABANDONED MINES.....	Abandoned Mines
DOCKET HWC.....	Hazardous Waste Compliance Docket Listing
UXO.....	Unexploded Ordnance Sites
FUELS PROGRAM.....	EPA Fuels Program Registered Listing
PFAS NPL.....	Superfund Sites with PFAS Detections Information
PFAS FEDERAL SITES.....	Federal Sites PFAS Information
PFAS TSCA.....	PFAS Manufacture and Imports Information
PFAS RCRA MANIFEST.....	PFAS Transfers Identified In the RCRA Database Listing
PFAS ATSDR.....	PFAS Contamination Site Location Listing
PFAS WQP.....	Ambient Environmental Sampling for PFAS
PFAS NPDES.....	Clean Water Act Discharge Monitoring Information
PFAS ECHO.....	Facilities in Industries that May Be Handling PFAS Listing
PFAS ECHO FIRE TRAINING.....	Facilities in Industries that May Be Handling PFAS Listing
PFAS PART 139 AIRPORT.....	All Certified Part 139 Airports PFAS Information Listing

## EXECUTIVE SUMMARY

AQUEOUS FOAM NRC.....	Aqueous Foam Related Incidents Listing
SC AIRS.....	Permitted Airs Facility Listing
SC ASBESTOS.....	ASBESTOS
SC COAL ASH.....	Coal Ash Disposal Sites
SC DRYCLEANERS.....	Drycleaner Database
SC NPDES.....	Waste Water Treatment Facilities Listing
SC UIC.....	Underground Injection Wells Listing
SC MANIFEST.....	Hazardous Waste Manifest Data
PFAS TRIS.....	List of PFAS Added to the TRI
MINES MRDS.....	Mineral Resources Data System

### EDR HIGH RISK HISTORICAL RECORDS

#### ***EDR Exclusive Records***

EDR MGP.....	EDR Proprietary Manufactured Gas Plants
EDR Hist Cleaner.....	EDR Exclusive Historical Cleaners

### EDR RECOVERED GOVERNMENT ARCHIVES

#### ***Exclusive Recovered Govt. Archives***

SC RGA HWS.....	Recovered Government Archive State Hazardous Waste Facilities List
SC RGA LF.....	Recovered Government Archive Solid Waste Facilities List
SC RGA LUST.....	Recovered Government Archive Leaking Underground Storage Tank

### SURROUNDING SITES: SEARCH RESULTS

Surrounding sites were identified in the following databases.

Elevations have been determined from the USGS Digital Elevation Model and should be evaluated on a relative (not an absolute) basis. Relative elevation information between sites of close proximity should be field verified. Sites with an elevation equal to or higher than the target property have been differentiated below from sites with an elevation lower than the target property.

Page numbers and map identification numbers refer to the EDR Radius Map report where detailed data on individual sites can be reviewed.

Sites listed in ***bold italics*** are in multiple databases.

Unmappable (orphan) sites are not considered in the foregoing analysis.

### STANDARD ENVIRONMENTAL RECORDS

#### ***Lists of Federal RCRA generators***

RCRA-SQG: RCRAInfo is EPA's comprehensive information system, providing access to data supporting the Resource Conservation and Recovery Act (RCRA) of 1976 and the Hazardous and Solid Waste Amendments (HSWA) of 1984. The database includes selective information on sites which generate, transport, store, treat and/or dispose of hazardous waste as defined by the Resource Conservation and Recovery Act (RCRA). Small quantity generators (SQGs) generate between 100 kg and 1,000 kg of hazardous waste per month.

A review of the RCRA-SQG list, as provided by EDR, and dated 03/06/2023 has revealed that there are 2

## EXECUTIVE SUMMARY

RCRA-SQG sites within approximately 0 miles of the target property.

<u>Lower Elevation</u>	<u>Address</u>	<u>Direction / Distance</u>	<u>Map ID</u>	<u>Page</u>
WALMART SUPERCENTER EPA ID:: SCR000770685	2010 PAXVILLE HWY	NNW 1/8 - 1/4 (0.135 mi.)	4	12
CLARENDON COUNTY SCH EPA ID:: SCR000790287	2155 PAXVILLE HWY	NW 1/8 - 1/4 (0.216 mi.)	10	38

RCRA-VSQG: RCRAInfo is EPA's comprehensive information system, providing access to data supporting the Resource Conservation and Recovery Act (RCRA) of 1976 and the Hazardous and Solid Waste Amendments (HSWA) of 1984. The database includes selective information on sites which generate, transport, store, treat and/or dispose of hazardous waste as defined by the Resource Conservation and Recovery Act (RCRA). Very small quantity generators (VSQGs) generate less than 100 kg of hazardous waste, or less than 1 kg of acutely hazardous waste per month.

A review of the RCRA-VSQG list, as provided by EDR, and dated 03/06/2023 has revealed that there is 1 RCRA-VSQG site within approximately 0 miles of the target property.

<u>Lower Elevation</u>	<u>Address</u>	<u>Direction / Distance</u>	<u>Map ID</u>	<u>Page</u>
MANNING HIGH SCHOOL EPA ID:: SCR000000265	HWY 261 WEST	NW 1/8 - 1/4 (0.150 mi.)	6	28

### ***Lists of state and tribal leaking storage tanks***

SC LUST: The Leaking Underground Storage Tank Incident Reports contain an inventory of reported leaking underground storage tank incidents. The data come from the Department of Health & Environmental Control's Leaking UST list.

A review of the SC LUST list, as provided by EDR, and dated 01/23/2023 has revealed that there are 3 SC LUST sites within approximately 0 miles of the target property.

<u>Equal/Higher Elevation</u>	<u>Address</u>	<u>Direction / Distance</u>	<u>Map ID</u>	<u>Page</u>
<b>B&amp;B MINI MART</b> Substance: PETRO Facility Id: 02430	<b>1993 PAXVILLE HWY</b>	<b>NE 0 - 1/8 (0.108 mi.)</b>	<b>A2</b>	<b>8</b>
<b>RHAME BROTHERS GROCE</b> No Action Required: 07/01/2009 Substance: PETRO Facility Id: 02445	<b>312 W BOYCE ST</b>	<b>ENE 1/4 - 1/2 (0.312 mi.)</b>	<b>12</b>	<b>44</b>
<b>HARIKRISHNA LLC</b> No Action Required: 06/30/2009 No Action Required: 09/22/1992 Substance: PETROL Substance: PETRO Facility Id: 02398	<b>307 W HUGGINS ST</b>	<b>ESE 1/4 - 1/2 (0.354 mi.)</b>	<b>13</b>	<b>47</b>

## EXECUTIVE SUMMARY

### ***Lists of state and tribal registered storage tanks***

SC UST: The Underground Storage Tank database contains registered USTs. USTs are regulated under Subtitle I of the Resource Conservation and Recovery Act (RCRA). The data come from the Department of Health & Environmental Control's list: Comprehensive Underground Storage Tanks.

A review of the SC UST list, as provided by EDR, and dated 01/07/2022 has revealed that there are 4 SC UST sites within approximately 0 miles of the target property.

<u>Equal/Higher Elevation</u>	<u>Address</u>	<u>Direction / Distance</u>	<u>Map ID</u>	<u>Page</u>
<b>B&amp;B MINI MART</b> Facility Id: 02430 Status: Abandoned	<b>1993 PAXVILLE HWY</b>	<b>NE 0 - 1/8 (0.108 mi.)</b>	<b>A2</b>	<b>8</b>
<b>CORNER PANTRY 148</b> Facility Id: 11409 Status: Currently in Use	<b>488 W BOYCE ST</b>	<b>NE 1/8 - 1/4 (0.134 mi.)</b>	<b>A3</b>	<b>10</b>
MANNING TELEPHONE EX Facility Id: 02339 Status: Abandoned	601 HUGGINS ST	S 1/8 - 1/4 (0.139 mi.)	5	28
<b>MURPHY USA 7422</b> Facility Id: 19250 Status: Currently in Use	<b>2020 PAXVILLE HWY</b>	<b>NNW 1/8 - 1/4 (0.198 mi.)</b>	<b>9</b>	<b>38</b>

### ***State and tribal institutional control / engineering control registries***

SC RCR: The Bureau of Land and Waste Management established this Registry to help monitor and maintain sites that have conditional remedies. A Conditional Remedy is an environmental remedy that includes certain qualifications. These qualifications are divided into two major categories: Remedies requiring Land Use Controls and Conditional No Further Actions.

A review of the SC RCR list, as provided by EDR, and dated 03/08/2023 has revealed that there is 1 SC RCR site within approximately 0 miles of the target property.

<u>Equal/Higher Elevation</u>	<u>Address</u>	<u>Direction / Distance</u>	<u>Map ID</u>	<u>Page</u>
<b>RHAME BROTHERS GROCE</b>	<b>312 W BOYCE ST</b>	<b>ENE 1/4 - 1/2 (0.312 mi.)</b>	<b>12</b>	<b>44</b>

### **ADDITIONAL ENVIRONMENTAL RECORDS**

#### ***Other Ascertainable Records***

RCRA NonGen / NLR: RCRAInfo is EPA's comprehensive information system, providing access to data supporting the Resource Conservation and Recovery Act (RCRA) of 1976 and the Hazardous and Solid Waste Amendments (HSWA) of 1984. The database includes selective information on sites which generate, transport, store, treat and/or dispose of hazardous waste as defined by the Resource Conservation and Recovery Act (RCRA). Non-Generators do not presently generate hazardous waste.

A review of the RCRA NonGen / NLR list, as provided by EDR, and dated 03/06/2023 has revealed that

## EXECUTIVE SUMMARY

there are 2 RCRA NonGen / NLR sites within approximately 0 miles of the target property.

<u>Lower Elevation</u>	<u>Address</u>	<u>Direction / Distance</u>	<u>Map ID</u>	<u>Page</u>
<b>WALMART STORE 1017</b> EPA ID:: SCR000762559	<b>481 W BOYCE ST</b>	<b>ENE 1/8 - 1/4 (0.197 mi.)</b>	<b>B7</b>	<b>31</b>
STARFLO CORPORATION EPA ID:: SCD982093668	ROUTE 5 BOX 472	ENE 1/8 - 1/4 (0.244 mi.)	11	41

SC GWCI: Groundwater Contamination Inventory Cases. Any site that has groundwater contamination over a federal MCL.

A review of the SC GWCI list, as provided by EDR, and dated 07/01/2008 has revealed that there are 2 SC GWCI sites within approximately 0 miles of the target property.

<u>Equal/Higher Elevation</u>	<u>Address</u>	<u>Direction / Distance</u>	<u>Map ID</u>	<u>Page</u>
<b>B&amp;B MINI MART</b> Solid Waste Permit #: 02430	<b>1993 PAXVILLE HWY</b>	<b>NE 0 - 1/8 (0.108 mi.)</b>	<b>A2</b>	<b>8</b>
<b>RHAME BROTHERS GROCE</b> Solid Waste Permit #: 02445	<b>312 W BOYCE ST</b>	<b>ENE 1/4 - 1/2 (0.312 mi.)</b>	<b>12</b>	<b>44</b>

PA MANIFEST: Hazardous waste manifest information.

A review of the PA MANIFEST list, as provided by EDR, and dated 06/30/2018 has revealed that there is 1 PA MANIFEST site within approximately 0 miles of the target property.

<u>Lower Elevation</u>	<u>Address</u>	<u>Direction / Distance</u>	<u>Map ID</u>	<u>Page</u>
WAL MART STORE NO 10 Generator EPA Id: SCR000762559	481 WEST BOYCE STREE	ENE 1/8 - 1/4 (0.197 mi.)	B8	37

### EDR HIGH RISK HISTORICAL RECORDS

#### ***EDR Exclusive Records***

EDR Hist Auto: EDR has searched selected national collections of business directories and has collected listings of potential gas station/filling station/service station sites that were available to EDR researchers. EDR's review was limited to those categories of sources that might, in EDR's opinion, include gas station/filling station/service station establishments. The categories reviewed included, but were not limited to gas, gas station, gasoline station, filling station, auto, automobile repair, auto service station, service station, etc. This database falls within a category of information EDR classifies as "High Risk Historical Records", or HRHR. EDR's HRHR effort presents unique and sometimes proprietary data about past sites and operations that typically create environmental concerns, but may not show up in current government records searches.

A review of the EDR Hist Auto list, as provided by EDR, has revealed that there is 1 EDR Hist Auto site within approximately 0 miles of the target property.

<u>Equal/Higher Elevation</u>	<u>Address</u>	<u>Direction / Distance</u>	<u>Map ID</u>	<u>Page</u>
C & H AUTOMOTIVE	236 COMMERCE ST	ESE 0 - 1/8 (0.006 mi.)	1	8

## EXECUTIVE SUMMARY

Due to poor or inadequate address information, the following sites were not mapped. Count: 1 records.

Site Name

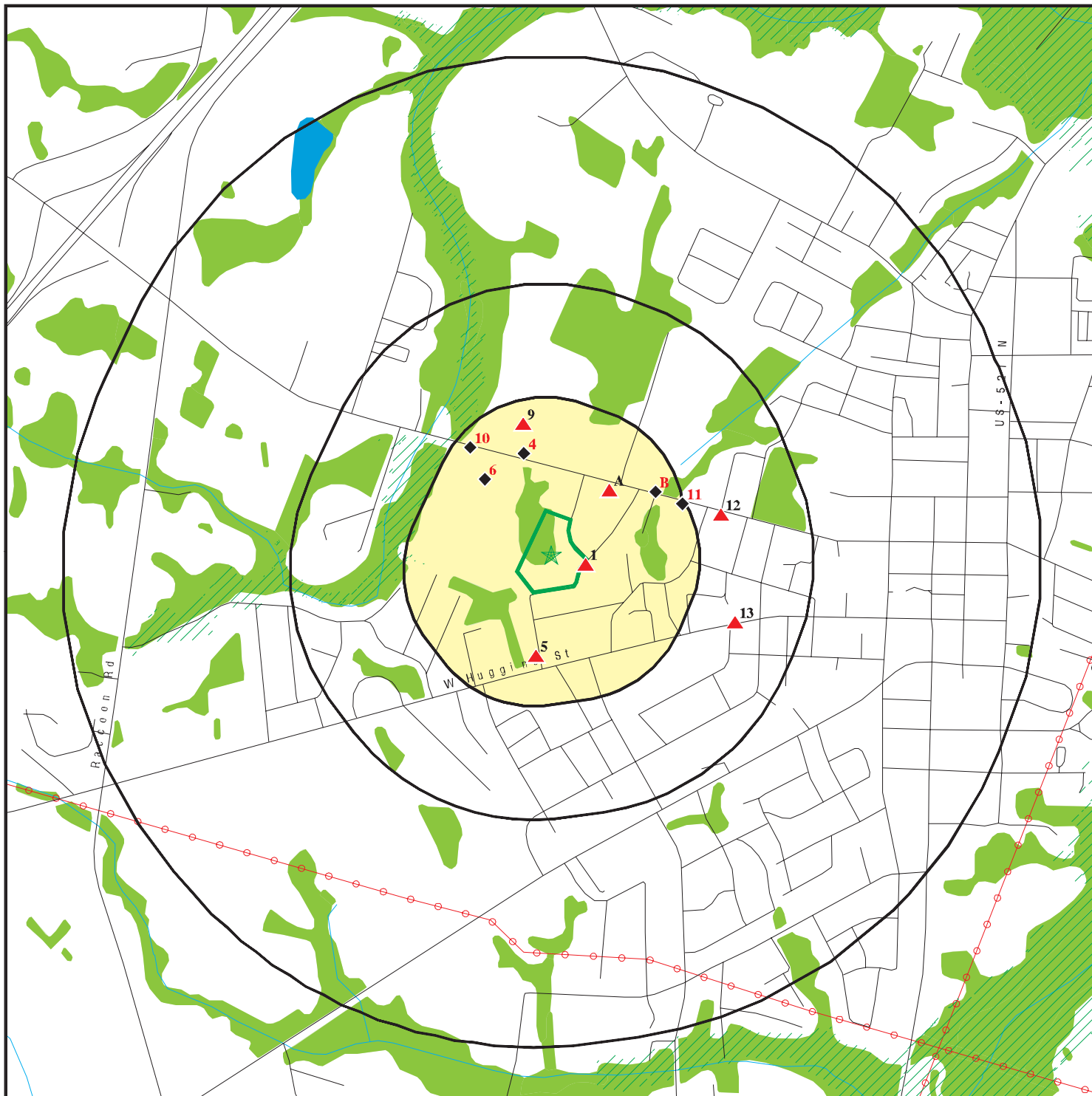
MANNING QUIK TRIP #7138

Database(s)

SC SHWS, SC VCP, SC BROWNFIELDS,  
SC ALLSITES



# OVERVIEW MAP - 7354649.2S



Target Property

Sites at elevations higher than or equal to the target property

Sites at elevations lower than the target property

Manufactured Gas Plants

National Priority List Sites

Dept. Defense Sites

Indian Reservations BIA

Power transmission lines

Special Flood Hazard Area (1%)

0.2% Annual Chance Flood Hazard

National Wetland Inventory

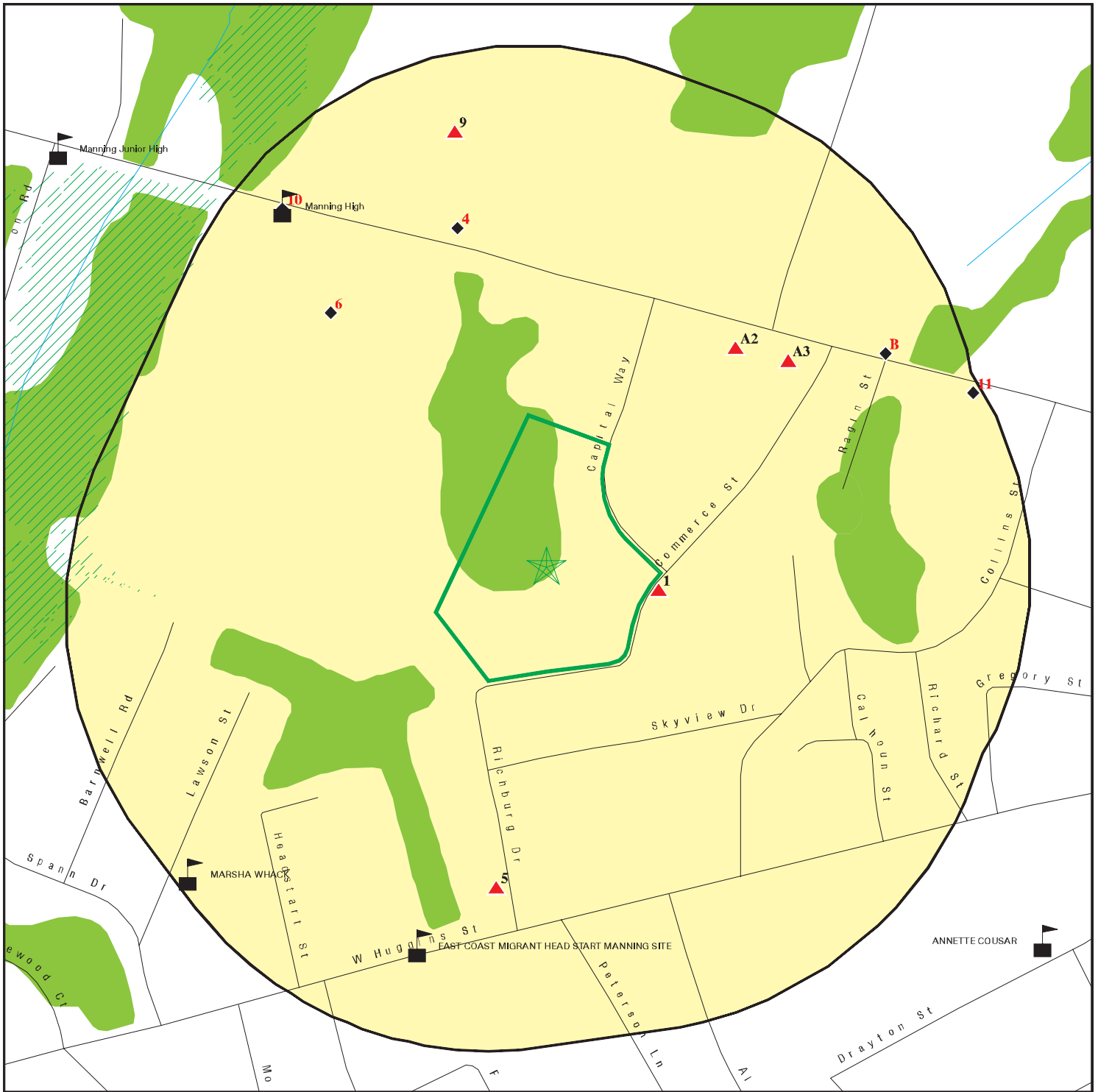
State Wetlands








This report includes Interactive Map Layers to display and/or hide map information. The legend includes only those icons for the default map view.






SITE NAME: Emergency On Call Center  
 ADDRESS: Capital Way  
 Manning SC 29102  
 LAT/LONG: 33.694667 / 80.226494

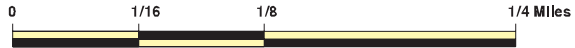
CLIENT: Alliance Consulting Engineers, Inc  
 CONTACT: Ryan Merritt  
 INQUIRY #: 7354649.2s  
 DATE: June 02, 2023 5:14 pm

# DETAIL MAP - 7354649.2S



-  Target Property
-  Sites at elevations higher than or equal to the target property
-  Sites at elevations lower than the target property
-  Manufactured Gas Plants
-  Sensitive Receptors
-  National Priority List Sites
-  Dept. Defense Sites

-  Indian Reservations BIA
-  Special Flood Hazard Area (1%)
-  0.2% Annual Chance Flood Hazard
-  National Wetland Inventory
-  State Wetlands



This report includes Interactive Map Layers to display and/or hide map information. The legend includes only those icons for the default map view.

SITE NAME: Emergency On Call Center  
 ADDRESS: Capital Way  
 Manning SC 29102  
 LAT/LONG: 33.694667 / 80.226494

CLIENT: Alliance Consulting Engineers, Inc  
 CONTACT: Ryan Merritt  
 INQUIRY #: 7354649.2s  
 DATE: June 02, 2023 5:16 pm

## MAP FINDINGS SUMMARY

Database	Search Distance (Miles)	Target Property	< 1/8	1/8 - 1/4	1/4 - 1/2	1/2 - 1	> 1	Total Plotted
<b>STANDARD ENVIRONMENTAL RECORDS</b>								
<b><i>Lists of Federal NPL (Superfund) sites</i></b>								
NPL	1.000		0	0	0	0	NR	0
Proposed NPL	1.000		0	0	0	0	NR	0
NPL LIENS	1.000		0	0	0	0	NR	0
<b><i>Lists of Federal Delisted NPL sites</i></b>								
Delisted NPL	1.000		0	0	0	0	NR	0
<b><i>Lists of Federal sites subject to CERCLA removals and CERCLA orders</i></b>								
FEDERAL FACILITY	0.500		0	0	0	NR	NR	0
SEMS	0.500		0	0	0	NR	NR	0
<b><i>Lists of Federal CERCLA sites with NFRAP</i></b>								
SEMS-ARCHIVE	0.500		0	0	0	NR	NR	0
<b><i>Lists of Federal RCRA facilities undergoing Corrective Action</i></b>								
CORRACTS	1.000		0	0	0	0	NR	0
<b><i>Lists of Federal RCRA TSD facilities</i></b>								
RCRA-TSDF	0.500		0	0	0	NR	NR	0
<b><i>Lists of Federal RCRA generators</i></b>								
RCRA-LQG	0.250		0	0	NR	NR	NR	0
RCRA-SQG	0.250		0	2	NR	NR	NR	2
RCRA-VSQG	0.250		0	1	NR	NR	NR	1
<b><i>Federal institutional controls / engineering controls registries</i></b>								
LUCIS	0.500		0	0	0	NR	NR	0
US ENG CONTROLS	0.500		0	0	0	NR	NR	0
US INST CONTROLS	0.500		0	0	0	NR	NR	0
<b><i>Federal ERNS list</i></b>								
ERNS	TP		NR	NR	NR	NR	NR	0
<b><i>Lists of state- and tribal hazardous waste facilities</i></b>								
SC SHWS	1.000		0	0	0	0	NR	0
<b><i>Lists of state and tribal landfills and solid waste disposal facilities</i></b>								
SC SWF/LF	0.500		0	0	0	NR	NR	0
<b><i>Lists of state and tribal leaking storage tanks</i></b>								
SC LUST	0.500		1	0	2	NR	NR	3

## MAP FINDINGS SUMMARY

Database	Search Distance (Miles)	Target Property	< 1/8	1/8 - 1/4	1/4 - 1/2	1/2 - 1	> 1	Total Plotted
INDIAN LUST	0.500		0	0	0	NR	NR	0
<b><i>Lists of state and tribal registered storage tanks</i></b>								
FEMA UST	0.250		0	0	NR	NR	NR	0
SC UST	0.250		1	3	NR	NR	NR	4
SC AST	0.250		0	0	NR	NR	NR	0
INDIAN UST	0.250		0	0	NR	NR	NR	0
<b><i>State and tribal institutional control / engineering control registries</i></b>								
SC RCR	0.500		0	0	1	NR	NR	1
SC AUL	0.500		0	0	0	NR	NR	0
<b><i>Lists of state and tribal voluntary cleanup sites</i></b>								
SC VCP	0.500		0	0	0	NR	NR	0
INDIAN VCP	0.500		0	0	0	NR	NR	0
<b><i>Lists of state and tribal brownfield sites</i></b>								
SC BROWNFIELDS	0.500		0	0	0	NR	NR	0
<b><u>ADDITIONAL ENVIRONMENTAL RECORDS</u></b>								
<b><i>Local Brownfield lists</i></b>								
US BROWNFIELDS	0.500		0	0	0	NR	NR	0
<b><i>Local Lists of Landfill / Solid Waste Disposal Sites</i></b>								
SC SWRCY	0.500		0	0	0	NR	NR	0
INDIAN ODI	0.500		0	0	0	NR	NR	0
DEBRIS REGION 9	0.500		0	0	0	NR	NR	0
ODI	0.500		0	0	0	NR	NR	0
IHS OPEN DUMPS	0.500		0	0	0	NR	NR	0
<b><i>Local Lists of Hazardous waste / Contaminated Sites</i></b>								
US HIST CDL	TP		NR	NR	NR	NR	NR	0
SC ALLSITES	0.500		0	0	0	NR	NR	0
SC CDL	TP		NR	NR	NR	NR	NR	0
US CDL	TP		NR	NR	NR	NR	NR	0
<b><i>Local Land Records</i></b>								
LIENS 2	TP		NR	NR	NR	NR	NR	0
<b><i>Records of Emergency Release Reports</i></b>								
HMIRS	TP		NR	NR	NR	NR	NR	0
SC SPILLS	TP		NR	NR	NR	NR	NR	0
SC SPILLS 90	TP		NR	NR	NR	NR	NR	0
SC SPILLS 80	TP		NR	NR	NR	NR	NR	0
<b><i>Other Ascertainable Records</i></b>								
RCRA NonGen / NLR	0.250		0	2	NR	NR	NR	2

## MAP FINDINGS SUMMARY

Database	Search Distance (Miles)	Target Property	< 1/8	1/8 - 1/4	1/4 - 1/2	1/2 - 1	> 1	Total Plotted
FUDS	1.000		0	0	0	0	NR	0
DOD	1.000		0	0	0	0	NR	0
SCRD DRYCLEANERS	0.500		0	0	0	NR	NR	0
US FIN ASSUR	TP		NR	NR	NR	NR	NR	0
EPA WATCH LIST	TP		NR	NR	NR	NR	NR	0
2020 COR ACTION	0.250		0	0	NR	NR	NR	0
TSCA	TP		NR	NR	NR	NR	NR	0
TRIS	TP		NR	NR	NR	NR	NR	0
SSTS	TP		NR	NR	NR	NR	NR	0
ROD	1.000		0	0	0	0	NR	0
RMP	TP		NR	NR	NR	NR	NR	0
RAATS	TP		NR	NR	NR	NR	NR	0
PRP	TP		NR	NR	NR	NR	NR	0
PADS	TP		NR	NR	NR	NR	NR	0
ICIS	TP		NR	NR	NR	NR	NR	0
FTTS	TP		NR	NR	NR	NR	NR	0
MLTS	TP		NR	NR	NR	NR	NR	0
COAL ASH DOE	TP		NR	NR	NR	NR	NR	0
COAL ASH EPA	0.500		0	0	0	NR	NR	0
PCB TRANSFORMER	TP		NR	NR	NR	NR	NR	0
RADINFO	TP		NR	NR	NR	NR	NR	0
HIST FTTS	TP		NR	NR	NR	NR	NR	0
DOT OPS	TP		NR	NR	NR	NR	NR	0
CONSENT	1.000		0	0	0	0	NR	0
INDIAN RESERV	1.000		0	0	0	0	NR	0
FUSRAP	1.000		0	0	0	0	NR	0
UMTRA	0.500		0	0	0	NR	NR	0
LEAD SMELTERS	TP		NR	NR	NR	NR	NR	0
US AIRS	TP		NR	NR	NR	NR	NR	0
US MINES	0.250		0	0	NR	NR	NR	0
ABANDONED MINES	0.250		0	0	NR	NR	NR	0
FINDS	TP		NR	NR	NR	NR	NR	0
DOCKET HWC	TP		NR	NR	NR	NR	NR	0
ECHO	TP		NR	NR	NR	NR	NR	0
UXO	1.000		0	0	0	0	NR	0
FUELS PROGRAM	0.250		0	0	NR	NR	NR	0
PFAS NPL	0.250		0	0	NR	NR	NR	0
PFAS FEDERAL SITES	0.250		0	0	NR	NR	NR	0
PFAS TSCA	0.250		0	0	NR	NR	NR	0
PFAS RCRA MANIFEST	0.250		0	0	NR	NR	NR	0
PFAS ATSDR	0.250		0	0	NR	NR	NR	0
PFAS WQP	0.250		0	0	NR	NR	NR	0
PFAS NPDES	0.250		0	0	NR	NR	NR	0
PFAS ECHO	0.250		0	0	NR	NR	NR	0
PFAS ECHO FIRE TRAINING	0.250		0	0	NR	NR	NR	0
PFAS PART 139 AIRPORT	0.250		0	0	NR	NR	NR	0
AQUEOUS FOAM NRC	0.250		0	0	NR	NR	NR	0
SC AIRS	TP		NR	NR	NR	NR	NR	0
SC ASBESTOS	TP		NR	NR	NR	NR	NR	0
SC COAL ASH	0.500		0	0	0	NR	NR	0
SC DRYCLEANERS	0.250		0	0	NR	NR	NR	0

## MAP FINDINGS SUMMARY

<u>Database</u>	<u>Search Distance (Miles)</u>	<u>Target Property</u>	<u>&lt; 1/8</u>	<u>1/8 - 1/4</u>	<u>1/4 - 1/2</u>	<u>1/2 - 1</u>	<u>&gt; 1</u>	<u>Total Plotted</u>
SC Financial Assurance	TP		NR	NR	NR	NR	NR	0
SC GWCI	0.500		1	0	1	NR	NR	2
PA MANIFEST	0.250		0	1	NR	NR	NR	1
SC NPDES	TP		NR	NR	NR	NR	NR	0
SC UIC	TP		NR	NR	NR	NR	NR	0
SC MANIFEST	0.250		0	0	NR	NR	NR	0
PFAS TRIS	0.250		0	0	NR	NR	NR	0
MINES MRDS	0.250		0	0	NR	NR	NR	0

### EDR HIGH RISK HISTORICAL RECORDS

#### ***EDR Exclusive Records***

EDR MGP	1.000		0	0	0	0	NR	0
EDR Hist Auto	0.125		1	NR	NR	NR	NR	1
EDR Hist Cleaner	0.125		0	NR	NR	NR	NR	0

### EDR RECOVERED GOVERNMENT ARCHIVES

#### ***Exclusive Recovered Govt. Archives***

SC RGA HWS	TP		NR	NR	NR	NR	NR	0
SC RGA LF	TP		NR	NR	NR	NR	NR	0
SC RGA LUST	TP		NR	NR	NR	NR	NR	0

- Totals -- 0 4 9 4 0 0 17

#### NOTES:

TP = Target Property

NR = Not Requested at this Search Distance

Sites may be listed in more than one database

MAP FINDINGS

Map ID  
Direction  
Distance  
Elevation

Site

Database(s)

EDR ID Number  
EPA ID Number

**1**  
**ESE**  
**< 1/8**  
**0.006 mi.**  
**31 ft.**

**C & H AUTOMOTIVE**  
**236 COMMERCE ST**  
**MANNING, SC 29102**

**EDR Hist Auto**    **1022098596**  
**N/A**

**Relative:**    EDR Hist Auto  
**Higher**

**Actual:**  
**127 ft.**

Year:	Name:	Type:
2000	PALMETTO TRANSMISSION NO	Automotive Transmission Repair Shops
2001	INTERSTATE TRANSMISION	Automotive Transmission Repair Shops
2002	INTERSTATE TRANSMISION	Automotive Transmission Repair Shops
2003	INTERSTATE TRANSMISION	Automotive Transmission Repair Shops
2004	INTERSTATE TRANSMISION	Automotive Transmission Repair Shops
2005	INTERSTATE TRANSMISION	Automotive Transmission Repair Shops
2007	DAVES AUTO PRO	General Automotive Repair Shops
2008	DAVES AUTO PRO	General Automotive Repair Shops
2010	C & H AUTOMOTIVE	Automotive Repair Shops, NEC
2011	C & H AUTOMOTIVE	Automotive Repair Shops, NEC
2012	C & H AUTOMOTIVE	Automotive Repair Shops, NEC
2013	C & H AUTOMOTIVE	Automotive Repair Shops, NEC
2014	C & H AUTOMOTIVE	Automotive Repair Shops, NEC

**A2**  
**NE**  
**< 1/8**  
**0.108 mi.**  
**569 ft.**

**B&B MINI MART**  
**1993 PAXVILLE HWY**  
**MANNING, SC**  
  
**Site 1 of 2 in cluster A**

**SC LUST**    **U003970148**  
**SC UST**    **N/A**  
**SC Financial Assurance**  
**SC GWCI**

**Relative:**  
**Higher**

**Actual:**  
**124 ft.**

**LUST:**

Name:	B&B MINI MART
Address:	1993 PAXVILLE HWY
City,State,Zip:	MANNING, SC 29102
Release Number:	1
Facility ID:	02430
Release Status Number:	Not reported
Substance:	PETRO
Tank Owner Company Name:	S H RIGBY OIL CO INC
Tank Owner Last Name:	Not reported
Tank Owner First name:	Not reported
NFA Date:	Not reported
Tank Owner City:	Not reported
Confirmed Date:	Not reported
Release Date:	12/29/1989
EID:	Not reported
Local Facility District:	Not reported
SCRBCA Class Number:	Not reported
Release Fin Type Code:	Not reported
Qualified:	Not reported
Release Source:	Not reported
Local Fac Last Name:	Not reported
Local Fac First Name:	Not reported
User Name:	KINARDXN
Cleanup Initiated Date:	04/09/1991
Prefix:	Not reported
Total Score:	300200

**LUST:**

Release Date:	12/29/1989
Cleanup Complete Date:	Not reported

Map ID  
Direction  
Distance  
Elevation

MAP FINDINGS

Site

Database(s)

EDR ID Number  
EPA ID Number

**B&B MINI MART (Continued)**

**U003970148**

Depth to Ground Water: 9  
Ground Water Flow Direction: NW  
Release Number: 1  
Confirmed date: 04/09/1991  
RP Name: RIGBY OIL COMPANY  
RP Address: PO BOX 337  
RP City: MANNING  
RP State: SC  
RP Zip: 29102-0337  
SCRBCA Class Code: CLASS2BB  
Project Manager: SHULL, SHANE S  
Release Fin Type Code: WS

UST:

Name: B&B MINI MART  
Address: 1993 PAXVILLE HWY  
City: MANNING  
Facility ID: 02430  
Permit: N 02430  
Owner: S H RIGBY OIL CO INC  
Owner Address: PO BOX 337  
Owner City, st, zip: MANNING SC 29102-0337  
Owner Phone: 803-435-2224

Tank ID: 1  
**Status:** **Abandoned**  
Capacity: 1000  
Product: Gasoline  
Calclage: 20

Name: B&B MINI MART  
Address: 1993 PAXVILLE HWY  
City: MANNING

Tank ID: 2  
**Status:** **Abandoned**  
Capacity: 1000  
Product: Gasoline  
Calclage: 20

SC Financial Assurance 3:

Name: B&B MINI MART  
Address: 1993 PAXVILLE HWY  
City,State,Zip: MANNING, SC 29102  
Owner Name: S H RIGBY OIL CO INC  
Owner Address: PO BOX 337  
Owner City St Zip: MANNING SC 29102-0337  
Mechanism: Pending  
Date Expired: Not reported  
Bill: 0

SC GWIC:

Bureau: BLWM  
EAP ID: Not reported  
Solid Waste Permit #: Not reported



Map ID  
 Direction  
 Distance  
 Elevation

MAP FINDINGS

Site

Database(s)

EDR ID Number  
 EPA ID Number

**B&B MINI MART (Continued)**

**U003970148**

Bureau of Land & Waste Management File #: Not reported  
 Permit Number: 02430  
 WPC Permit: Not reported  
 Program: DUST  
 Contamination: PETRO  
 Petroleum Products: True  
 Volatile Organic Compounds: False  
 Metals: False  
 Nitrates or Potential to Nitrate: False  
 Pesticides & Herbicides: False  
 Polychlorinated Biphenyls: False  
 Base, Neutral, & Acid Extractables: False  
 Phenols: False  
 Radionuclides Over Max Contaminant Levels: False  
 Sources Not In Other Categories: False  
 Source: UST  
 Underground Storage Tanks: True  
 Pits, Ponds, & Lagoons: False  
 Spills & Leaks: False  
 Landfills: False  
 Aboveground Storage Tank: False  
 Spray Irrigation: False  
 Single-Event Spill: False  
 Unpermitted Disposal: False  
 Septic Tank/Tile Field: False  
 Substances Not In Other Categories: False  
 Sources of Contamination Undetermined: False  
 Assessment: No  
 Monitoring: Yes  
 Remediation: No  
 Surface Impact: No  
 Drinking Water Well Impact: No  
 Remarks: Site ID # 02430. RBCA Classification 2AB8. Awaiting Funding.

**A3  
 NE  
 1/8-1/4  
 0.134 mi.  
 706 ft.**

**CORNER PANTRY 148  
 488 W BOYCE ST  
 MANNING, SC  
 Site 2 of 2 in cluster A**

**SC UST U003627284  
 SC Financial Assurance N/A**

**Relative:  
 Higher  
 Actual:  
 124 ft.**

UST:  
 Name: CORNER PANTRY 148  
 Address: 488 W BOYCE ST  
 City: MANNING  
 Facility ID: 11409  
 Permit: P 11409  
 Owner: TUCKER OIL CO INC  
 Owner Address: 1001 IDLEWILDE BLVD  
 Owner City, st, zip: COLUMBIA SC 29201  
 Owner Phone: 803-254-4806  
  
 Tank ID: 1  
**Status: Currently in Use**  
 Capacity: 8000  
 Product: Gasoline RUL  
 Calcage: 0  
  
 Name: CORNER PANTRY 148

Map ID  
Direction  
Distance  
Elevation

MAP FINDINGS

Site

Database(s)

EDR ID Number  
EPA ID Number

**CORNER PANTRY 148 (Continued)**

**U003627284**

Address: 488 W BOYCE ST  
City: MANNING

Tank ID: 2  
**Status: Currently in Use**  
Capacity: 8000  
Product: Gasoline RUL  
Calcage: 0

Name: CORNER PANTRY 148  
Address: 488 W BOYCE ST  
City: MANNING

Tank ID: 3  
**Status: Currently in Use**  
Capacity: 6000  
Product: Gasoline Super/Prem  
Calcage: 0

Name: CORNER PANTRY 148  
Address: 488 W BOYCE ST  
City: MANNING

Tank ID: 4  
**Status: Currently in Use**  
Capacity: 4000  
Product: Gasoline  
Calcage: 0

Name: CORNER PANTRY 148  
Address: 488 W BOYCE ST  
City: MANNING

Tank ID: 5  
**Status: Currently in Use**  
Capacity: 6000  
Product: Diesel fuel  
Calcage: 0

SC Financial Assurance 3:

Name: CORNER PANTRY 148  
Address: 488 W BOYCE ST  
City,State,Zip: MANNING, SC 29102  
Owner Name: TUCKER OIL CO INC  
Owner Address: 1001 IDLEWILDE BLVD  
Owner City St Zip: COLUMBIA SC 29201  
Mechanism: Letter of Credit  
Date Expired: 6/5/2021  
Bill: 5

Map ID  
 Direction  
 Distance  
 Elevation

MAP FINDINGS

Site

Database(s)

EDR ID Number  
 EPA ID Number

**4**  
**NNW**  
**1/8-1/4**  
**0.135 mi.**  
**712 ft.**

**WALMART SUPERCENTER 1017**  
**2010 PAXVILLE HWY**  
**MANNING, SC 29102**

**RCRA-SQG** **1012188308**  
**SCR000770685**

**Relative:**  
**Lower**  
**Actual:**  
**123 ft.**

RCRA Listings:  
 Date Form Received by Agency: 20220916  
 Handler Name: Walmart Supercenter 1017  
 Handler Address: 2010 PAXVILLE HWY  
 Handler City,State,Zip: MANNING, SC 29102  
 EPA ID: SCR000770685  
 Contact Name: ROSE CALDWELL  
 Contact Address: PO BOX 8041  
 Contact City,State,Zip: BENTONVILLE, AR 72712-8041  
 Contact Telephone: 479-277-8972  
 Contact Fax: Not reported  
 Contact Email: ROSE.ARNOLD@WALMART.COM  
 Contact Title: SENIOR MANAGER  
 EPA Region: 04  
 Land Type: Private  
 Federal Waste Generator Description: Small Quantity Generator  
 Non-Notifier: Not reported  
 Biennial Report Cycle: Not reported  
 Accessibility: Not reported  
 Active Site Indicator: Handler Activities  
 State District Owner: SC  
 State District: WT  
 Mailing Address: PO BOX 8041  
 Mailing City,State,Zip: BENTONVILLE, AR 72712-8041  
 Owner Name: Walmart Stores E Lp  
 Owner Type: Private  
 Operator Name: Walmart Stores E Lp  
 Operator Type: Private  
 Short-Term Generator Activity: No  
 Importer Activity: No  
 Mixed Waste Generator: No  
 Transporter Activity: No  
 Transfer Facility Activity: No  
 Recycler Activity with Storage: No  
 Small Quantity On-Site Burner Exemption: No  
 Smelting Melting and Refining Furnace Exemption: No  
 Underground Injection Control: No  
 Off-Site Waste Receipt: No  
 Universal Waste Indicator: No  
 Universal Waste Destination Facility: No  
 Federal Universal Waste: No  
 Active Site State-Reg Handler: ---  
 Federal Facility Indicator: Not reported  
 Hazardous Secondary Material Indicator: N  
 Sub-Part K Indicator: Not reported  
 2018 GPRC Permit Baseline: Not on the Baseline  
 2018 GPRC Renewals Baseline: Not on the Baseline  
 202 GPRC Corrective Action Baseline: No  
 Subject to Corrective Action Universe: No  
 Non-TSDFs Where RCRA CA has Been Imposed Universe: No  
 Corrective Action Priority Ranking: No NCAPS ranking  
 Environmental Control Indicator: No  
 Institutional Control Indicator: No

Map ID  
 Direction  
 Distance  
 Elevation

MAP FINDINGS

Site

Database(s)

EDR ID Number  
 EPA ID Number

**WALMART SUPERCENTER 1017 (Continued)**

**1012188308**

Human Exposure Controls Indicator:	N/A
Groundwater Controls Indicator:	N/A
Significant Non-Complier Universe:	No
Unaddressed Significant Non-Complier Universe:	No
Addressed Significant Non-Complier Universe:	No
Significant Non-Complier With a Compliance Schedule Universe:	No
Financial Assurance Required:	Not reported
Handler Date of Last Change:	20220922
Recognized Trader-Importer:	No
Recognized Trader-Exporter:	No
Importer of Spent Lead Acid Batteries:	No
Exporter of Spent Lead Acid Batteries:	No
Recycler Activity Without Storage:	No
Manifest Broker:	No
Sub-Part P Indicator:	H

Hazardous Waste Summary:

Waste Code:	D001
Waste Description:	IGNITABLE WASTE
Waste Code:	D002
Waste Description:	CORROSIVE WASTE
Waste Code:	D003
Waste Description:	REACTIVE WASTE
Waste Code:	D004
Waste Description:	ARSENIC
Waste Code:	D005
Waste Description:	BARIUM
Waste Code:	D006
Waste Description:	CADMIUM
Waste Code:	D007
Waste Description:	CHROMIUM
Waste Code:	D008
Waste Description:	LEAD
Waste Code:	D009
Waste Description:	MERCURY
Waste Code:	D010
Waste Description:	SELENIUM
Waste Code:	D011
Waste Description:	SILVER
Waste Code:	D013
Waste Description:	LINDANE (1,2,3,4,5,6-HEXA-CHLOROCYCLOHEXANE, GAMMA ISOMER)
Waste Code:	D016
Waste Description:	2,4-D (2,4-DICHLOROPHENOXYACETIC ACID)

Map ID  
Direction  
Distance  
Elevation

MAP FINDINGS

Site

Database(s)

EDR ID Number  
EPA ID Number

**WALMART SUPERCENTER 1017 (Continued)**

**1012188308**

Waste Code:	D018
Waste Description:	BENZENE
Waste Code:	D022
Waste Description:	CHLOROFORM
Waste Code:	D024
Waste Description:	M-CRESOL
Waste Code:	D025
Waste Description:	P-CRESOL
Waste Code:	D026
Waste Description:	CRESOL
Waste Code:	D027
Waste Description:	1,4-DICHLOROBENZENE
Waste Code:	D030
Waste Description:	2,4-DINITROTOLUENE
Waste Code:	D035
Waste Description:	METHYL ETHYL KETONE
Waste Code:	D039
Waste Description:	TETRACHLOROETHYLENE
Waste Code:	D040
Waste Description:	TRICHLORETHYLENE
Waste Code:	D043
Waste Description:	VINYL CHLORIDE
Waste Code:	P001
Waste Description:	2H-1-BENZOPYRAN-2-ONE, 4-HYDROXY-3-(3-OXO-1-PHENYLBUTYL)-, & SALTS, WHEN PRESENT AT CONCENTRATIONS GREATER THAN 0.3% (OR) WARFARIN, & SALTS, WHEN PRESENT AT CONCENTRATIONS GREATER THAN 0.3%
Waste Code:	P046
Waste Description:	ALPHA,ALPHA-DIMETHYLPHENETHYLAMINE (OR) BENZENEETHANAMINE, ALPHA, ALPHA-DIMETHYL-
Waste Code:	P075
Waste Description:	NICOTINE, & SALTS (OR) PYRIDINE, 3-(1-METHYL-2-PYRROLIDINYL)-,(S)-, & SALTS
Waste Code:	U002
Waste Description:	2-PROPANONE (I) (OR) ACETONE (I)
Waste Code:	U034
Waste Description:	ACETALDEHYDE, TRICHLORO- (OR) CHLORAL
Waste Code:	U035
Waste Description:	BENZENE BUTANOIC ACID, 4-[BIS(2-CHLOROETHYL)AMINO]- (OR) CHLORAMBUCIL
Waste Code:	U058
Waste Description:	2H-1,3,2-OXAZAPHOSPHORIN-2-AMINE, N,N-BIS(2-CHLOROETHYL)TETRAHYDRO-,

Map ID  
Direction  
Distance  
Elevation

MAP FINDINGS

Site

Database(s)

EDR ID Number  
EPA ID Number

**WALMART SUPERCENTER 1017 (Continued)**

**1012188308**

2-OXIDE (OR) CYCLOPHOSPHAMIDE

Waste Code: U072  
Waste Description: BENZENE, 1,4-DICHLORO- (OR) P-DICHLOROBENZENE

Waste Code: U080  
Waste Description: METHANE, DICHLORO- (OR) METHYLENE CHLORIDE

Waste Code: U089  
Waste Description: DIETHYLSTILBESTEROL (OR) PHENOL, 4,4'-(1,2-DIETHYL-1,2-ETHENEDIYL)BIS, (E)-

Waste Code: U122  
Waste Description: FORMALDEHYDE

Waste Code: U129  
Waste Description: CYCLOHEXANE, 1,2,3,4,5,6-HEXACHLORO-, (1ALPHA, 2ALPHA, 3BETA, 4ALPHA, 5ALPHA, 6BETA)- (OR) LINDANE

Waste Code: U132  
Waste Description: HEXACHLOROPHENE (OR) PHENOL, 2,2'-METHYLENEBIS[3,4,6-TRICHLORO-

Waste Code: U134  
Waste Description: HYDROFLUORIC ACID (C,T) (OR) HYDROGEN FLUORIDE (C,T)

Waste Code: U150  
Waste Description: L-PHENYLALANINE, 4-[BIS(2-CHLOROETHYL)AMINO]- (OR) MELPHALAN

Waste Code: U154  
Waste Description: METHANOL (I) (OR) METHYL ALCOHOL (I)

Waste Code: U159  
Waste Description: 2-BUTANONE (I,T) (OR) METHYL ETHYL KETONE (MEK) (I,T)

Waste Code: U165  
Waste Description: NAPHTHALENE

Waste Code: U182  
Waste Description: 1,3,5-TRIOXANE, 2,4,6-TRIMETHYL- (OR) PARALDEHYDE

Waste Code: U188  
Waste Description: PHENOL

Waste Code: U200  
Waste Description: RESERPINE (OR) YOHIMBAN-16-CARBOXYLIC ACID, 11,17-DIMETHOXY-18-[(3,4,5-TRIMETHOXYBENZOYL)OXY]-, METHYL ESTER, (3BETA, 16BETA, 17ALPHA, 18BETA, 20ALPHA)-

Waste Code: U205  
Waste Description: SELENIUM SULFIDE (OR) SELENIUM SULFIDE SES2 (R,T)

Waste Code: U210  
Waste Description: ETHENE, TETRACHLORO- (OR) TETRACHLOROETHYLENE

Waste Code: U240  
Waste Description: 2,4-D, SALTS & ESTERS (OR) ACETIC ACID, (2,4-DICHLOROPHENOXY)-, SALTS & ESTERS (OR) DICHLOROPHENOXYACETIC ACID 2,4-D

Map ID  
Direction  
Distance  
Elevation

MAP FINDINGS

Site

Database(s)

EDR ID Number  
EPA ID Number

**WALMART SUPERCENTER 1017 (Continued)**

**1012188308**

Waste Code: U249  
Waste Description: ZINC PHOSPHIDE ZN3P2, WHEN PRESENT AT CONCENTRATIONS OF 10% OR LESS

Waste Code: U279  
Waste Description: U279

Waste Code: U409  
Waste Description: CARBAMIC ACID, [1,2-PHENYLENEBIS (IMINOCARBONOTHIOYL)]BIS-, DIMETHYL ESTER (OR) THIOPHANATE-METHYL

Waste Code: U411  
Waste Description: U411

Handler - Owner Operator:

Owner/Operator Indicator: Owner  
Owner/Operator Name: WALMART STORES E LP  
Legal Status: Private  
Date Became Current: 20090116  
Date Ended Current: Not reported  
Owner/Operator Address: 1300 SE 8TH ST  
Owner/Operator City,State,Zip: BENTONVILLE, AR 72716  
Owner/Operator Telephone: 479-204-2231  
Owner/Operator Telephone Ext: Not reported  
Owner/Operator Fax: Not reported  
Owner/Operator Email: Not reported

Owner/Operator Indicator: Operator  
Owner/Operator Name: WALMART STORES E LP  
Legal Status: Private  
Date Became Current: 20090116  
Date Ended Current: Not reported  
Owner/Operator Address: P. O. BOX 8041  
Owner/Operator City,State,Zip: BENTONVILLE, AR 72712-8041  
Owner/Operator Telephone: 479-204-0402  
Owner/Operator Telephone Ext: Not reported  
Owner/Operator Fax: Not reported  
Owner/Operator Email: Not reported

Owner/Operator Indicator: Operator  
Owner/Operator Name: WALMART STORES E LP  
Legal Status: Private  
Date Became Current: 20090116  
Date Ended Current: Not reported  
Owner/Operator Address: P. O. BOX 8041  
Owner/Operator City,State,Zip: BENTONVILLE, AR 72712-8041  
Owner/Operator Telephone: 479-204-0402  
Owner/Operator Telephone Ext: Not reported  
Owner/Operator Fax: Not reported  
Owner/Operator Email: Not reported

Owner/Operator Indicator: Owner  
Owner/Operator Name: WALMART STORES E LP  
Legal Status: Private  
Date Became Current: 20090116  
Date Ended Current: Not reported  
Owner/Operator Address: P. O. BOX 8041  
Owner/Operator City,State,Zip: BENTONVILLE, AR 72712-8041

Map ID  
Direction  
Distance  
Elevation

MAP FINDINGS

Site

Database(s)

EDR ID Number  
EPA ID Number

**WALMART SUPERCENTER 1017 (Continued)**

**1012188308**

Owner/Operator Telephone:	479-204-0402
Owner/Operator Telephone Ext:	Not reported
Owner/Operator Fax:	Not reported
Owner/Operator Email:	Not reported
Owner/Operator Indicator:	Owner
Owner/Operator Name: WALMART STORES E LP	
Legal Status:	Private
Date Became Current:	20090116
Date Ended Current:	Not reported
Owner/Operator Address:	P. O. BOX 8041
Owner/Operator City,State,Zip:	BENTONVILLE, AR 72712-8041
Owner/Operator Telephone:	479-204-0402
Owner/Operator Telephone Ext:	Not reported
Owner/Operator Fax:	Not reported
Owner/Operator Email:	Not reported
Owner/Operator Indicator:	Owner
Owner/Operator Name: WALMART STORES E LP	
Legal Status:	Private
Date Became Current:	20070119
Date Ended Current:	Not reported
Owner/Operator Address:	P. O. BOX 8041
Owner/Operator City,State,Zip:	BENTONVILLE, AR 72712-8041
Owner/Operator Telephone:	479-277-8972
Owner/Operator Telephone Ext:	Not reported
Owner/Operator Fax:	Not reported
Owner/Operator Email:	Not reported
Owner/Operator Indicator:	Operator
Owner/Operator Name: WALMART STORES E LP	
Legal Status:	Private
Date Became Current:	20090116
Date Ended Current:	Not reported
Owner/Operator Address:	1300 SE 8TH ST
Owner/Operator City,State,Zip:	BENTONVILLE, AR 72716
Owner/Operator Telephone:	479-204-2231
Owner/Operator Telephone Ext:	Not reported
Owner/Operator Fax:	Not reported
Owner/Operator Email:	Not reported
Owner/Operator Indicator:	Operator
Owner/Operator Name: WALMART STORES E LP	
Legal Status:	Private
Date Became Current:	20090116
Date Ended Current:	Not reported
Owner/Operator Address:	1300 SE 8TH ST
Owner/Operator City,State,Zip:	BENTONVILLE, AR 72716
Owner/Operator Telephone:	479-204-2231
Owner/Operator Telephone Ext:	Not reported
Owner/Operator Fax:	Not reported
Owner/Operator Email:	Not reported
Owner/Operator Indicator:	Owner
Owner/Operator Name: WALMART STORES E LP	
Legal Status:	Private
Date Became Current:	20090116



Map ID  
Direction  
Distance  
Elevation

MAP FINDINGS

Site

Database(s)

EDR ID Number  
EPA ID Number

**WALMART SUPERCENTER 1017 (Continued)**

**1012188308**

Date Ended Current:	Not reported
Owner/Operator Address:	1300 SE 8TH ST
Owner/Operator City,State,Zip:	BENTONVILLE, AR 72716
Owner/Operator Telephone:	479-204-2231
Owner/Operator Telephone Ext:	Not reported
Owner/Operator Fax:	Not reported
Owner/Operator Email:	Not reported
Owner/Operator Indicator:	Owner
Owner/Operator Name: WALMART STORES E LP	
Legal Status:	Private
Date Became Current:	20090116
Date Ended Current:	Not reported
Owner/Operator Address:	P. O. BOX 8041
Owner/Operator City,State,Zip:	BENTONVILLE, AR 72712-8041
Owner/Operator Telephone:	479-204-0402
Owner/Operator Telephone Ext:	Not reported
Owner/Operator Fax:	Not reported
Owner/Operator Email:	Not reported
Owner/Operator Indicator:	Operator
Owner/Operator Name: WALMART STORES E LP	
Legal Status:	Private
Date Became Current:	20090116
Date Ended Current:	Not reported
Owner/Operator Address:	P. O. BOX 8041
Owner/Operator City,State,Zip:	BENTONVILLE, AR 72712-8041
Owner/Operator Telephone:	479-204-0402
Owner/Operator Telephone Ext:	Not reported
Owner/Operator Fax:	Not reported
Owner/Operator Email:	Not reported
Owner/Operator Indicator:	Operator
Owner/Operator Name: WALMART STORES E LP	
Legal Status:	Private
Date Became Current:	20090116
Date Ended Current:	Not reported
Owner/Operator Address:	P. O. BOX 8041
Owner/Operator City,State,Zip:	BENTONVILLE, AR 72712-8041
Owner/Operator Telephone:	479-204-0402
Owner/Operator Telephone Ext:	Not reported
Owner/Operator Fax:	Not reported
Owner/Operator Email:	Not reported
Owner/Operator Indicator:	Owner
Owner/Operator Name: WALMART STORES E LP	
Legal Status:	Private
Date Became Current:	20090116
Date Ended Current:	Not reported
Owner/Operator Address:	P. O. BOX 8041
Owner/Operator City,State,Zip:	BENTONVILLE, AR 72712-8041
Owner/Operator Telephone:	479-204-0402
Owner/Operator Telephone Ext:	Not reported
Owner/Operator Fax:	Not reported
Owner/Operator Email:	Not reported
Owner/Operator Indicator:	Owner

Map ID  
Direction  
Distance  
Elevation

MAP FINDINGS

Site

Database(s)

EDR ID Number  
EPA ID Number

**WALMART SUPERCENTER 1017 (Continued)**

**1012188308**

Owner/Operator Name: WALMART STORES E LP  
Legal Status: Private  
Date Became Current: 20090116  
Date Ended Current: Not reported  
Owner/Operator Address: P. O. BOX 8041  
Owner/Operator City,State,Zip: BENTONVILLE, AR 72712-8041  
Owner/Operator Telephone: 479-204-0402  
Owner/Operator Telephone Ext: Not reported  
Owner/Operator Fax: Not reported  
Owner/Operator Email: Not reported

Owner/Operator Indicator: Operator  
Owner/Operator Name: WALMART STORES E LP  
Legal Status: Private  
Date Became Current: 20070119  
Date Ended Current: Not reported  
Owner/Operator Address: P. O. BOX 8041  
Owner/Operator City,State,Zip: BENTONVILLE, AR 72712-8041  
Owner/Operator Telephone: 479-277-8972  
Owner/Operator Telephone Ext: Not reported  
Owner/Operator Fax: Not reported  
Owner/Operator Email: Not reported

Owner/Operator Indicator: Owner  
Owner/Operator Name: WALMART STORES E LP  
Legal Status: Private  
Date Became Current: 20090116  
Date Ended Current: Not reported  
Owner/Operator Address: 1300 SE 8TH ST  
Owner/Operator City,State,Zip: BENTONVILLE, AR 72716  
Owner/Operator Telephone: 479-204-2231  
Owner/Operator Telephone Ext: Not reported  
Owner/Operator Fax: Not reported  
Owner/Operator Email: Not reported

Owner/Operator Indicator: Owner  
Owner/Operator Name: WALMART STORES E LP  
Legal Status: Private  
Date Became Current: 20090116  
Date Ended Current: Not reported  
Owner/Operator Address: P. O. BOX 8041  
Owner/Operator City,State,Zip: BENTONVILLE, AR 72712-8041  
Owner/Operator Telephone: 479-204-0402  
Owner/Operator Telephone Ext: Not reported  
Owner/Operator Fax: Not reported  
Owner/Operator Email: Not reported

Owner/Operator Indicator: Operator  
Owner/Operator Name: WALMART STORES E LP  
Legal Status: Private  
Date Became Current: 20090116  
Date Ended Current: Not reported  
Owner/Operator Address: P. O. BOX 8041  
Owner/Operator City,State,Zip: BENTONVILLE, AR 72712-8041  
Owner/Operator Telephone: 479-204-0402  
Owner/Operator Telephone Ext: Not reported  
Owner/Operator Fax: Not reported

Map ID  
Direction  
Distance  
Elevation

MAP FINDINGS

Site

Database(s)

EDR ID Number  
EPA ID Number

**WALMART SUPERCENTER 1017 (Continued)**

**1012188308**

Owner/Operator Email:	Not reported
Owner/Operator Indicator:	Operator
Owner/Operator Name: WALMART STORES E LP	
Legal Status:	Private
Date Became Current:	20090116
Date Ended Current:	Not reported
Owner/Operator Address:	1300 SE 8TH ST
Owner/Operator City,State,Zip:	BENTONVILLE, AR 72716
Owner/Operator Telephone:	479-204-2231
Owner/Operator Telephone Ext:	Not reported
Owner/Operator Fax:	Not reported
Owner/Operator Email:	Not reported
Owner/Operator Indicator:	Owner
Owner/Operator Name: WALMART STORES E LP	
Legal Status:	Private
Date Became Current:	20090116
Date Ended Current:	Not reported
Owner/Operator Address:	1300 SE 8TH ST
Owner/Operator City,State,Zip:	BENTONVILLE, AR 72716
Owner/Operator Telephone:	479-204-2231
Owner/Operator Telephone Ext:	Not reported
Owner/Operator Fax:	Not reported
Owner/Operator Email:	Not reported
Owner/Operator Indicator:	Owner
Owner/Operator Name: WALMART STORES E LP	
Legal Status:	Private
Date Became Current:	20090116
Date Ended Current:	Not reported
Owner/Operator Address:	P. O. BOX 8041
Owner/Operator City,State,Zip:	BENTONVILLE, AR 72712-8041
Owner/Operator Telephone:	479-204-0402
Owner/Operator Telephone Ext:	Not reported
Owner/Operator Fax:	Not reported
Owner/Operator Email:	Not reported
Owner/Operator Indicator:	Operator
Owner/Operator Name: WALMART STORES E LP	
Legal Status:	Private
Date Became Current:	20090116
Date Ended Current:	Not reported
Owner/Operator Address:	P. O. BOX 8041
Owner/Operator City,State,Zip:	BENTONVILLE, AR 72712-8041
Owner/Operator Telephone:	479-204-0402
Owner/Operator Telephone Ext:	Not reported
Owner/Operator Fax:	Not reported
Owner/Operator Email:	Not reported
Owner/Operator Indicator:	Owner
Owner/Operator Name: WALMART STORES E LP	
Legal Status:	Private
Date Became Current:	20090116
Date Ended Current:	Not reported
Owner/Operator Address:	P. O. BOX 8041
Owner/Operator City,State,Zip:	BENTONVILLE, AR 72712-8041

Map ID  
Direction  
Distance  
Elevation

MAP FINDINGS

Site

Database(s)

EDR ID Number  
EPA ID Number

**WALMART SUPERCENTER 1017 (Continued)**

**1012188308**

Owner/Operator Telephone:	479-204-0402
Owner/Operator Telephone Ext:	Not reported
Owner/Operator Fax:	Not reported
Owner/Operator Email:	Not reported
Owner/Operator Indicator:	Operator
Owner/Operator Name: WALMART STORES E LP	
Legal Status:	Private
Date Became Current:	20090116
Date Ended Current:	Not reported
Owner/Operator Address:	P. O. BOX 8041
Owner/Operator City,State,Zip:	BENTONVILLE, AR 72712-8041
Owner/Operator Telephone:	479-204-0402
Owner/Operator Telephone Ext:	Not reported
Owner/Operator Fax:	Not reported
Owner/Operator Email:	Not reported
Owner/Operator Indicator:	Operator
Owner/Operator Name: WALMART STORES E LP	
Legal Status:	Private
Date Became Current:	20090116
Date Ended Current:	Not reported
Owner/Operator Address:	1300 SE 8TH ST
Owner/Operator City,State,Zip:	BENTONVILLE, AR 72716
Owner/Operator Telephone:	479-204-2231
Owner/Operator Telephone Ext:	Not reported
Owner/Operator Fax:	Not reported
Owner/Operator Email:	Not reported
Owner/Operator Indicator:	Owner
Owner/Operator Name: WALMART STORES E LP	
Legal Status:	Private
Date Became Current:	20090116
Date Ended Current:	Not reported
Owner/Operator Address:	P. O. BOX 8041
Owner/Operator City,State,Zip:	BENTONVILLE, AR 72712-8041
Owner/Operator Telephone:	479-204-0402
Owner/Operator Telephone Ext:	Not reported
Owner/Operator Fax:	Not reported
Owner/Operator Email:	Not reported
Owner/Operator Indicator:	Operator
Owner/Operator Name: WALMART STORES E LP	
Legal Status:	Private
Date Became Current:	20090116
Date Ended Current:	Not reported
Owner/Operator Address:	P. O. BOX 8041
Owner/Operator City,State,Zip:	BENTONVILLE, AR 72712-8041
Owner/Operator Telephone:	479-204-0402
Owner/Operator Telephone Ext:	Not reported
Owner/Operator Fax:	Not reported
Owner/Operator Email:	Not reported
Owner/Operator Indicator:	Owner
Owner/Operator Name: WALMART STORES E LP	
Legal Status:	Private
Date Became Current:	20090116

Map ID  
Direction  
Distance  
Elevation

MAP FINDINGS

Site

Database(s)

EDR ID Number  
EPA ID Number

**WALMART SUPERCENTER 1017 (Continued)**

**1012188308**

Date Ended Current: Not reported  
Owner/Operator Address: P. O. BOX 8041  
Owner/Operator City,State,Zip: BENTONVILLE, AR 72712-8041  
Owner/Operator Telephone: 479-204-0402  
Owner/Operator Telephone Ext: Not reported  
Owner/Operator Fax: Not reported  
Owner/Operator Email: Not reported

Owner/Operator Indicator: Operator  
Owner/Operator Name: WALMART STORES E LP  
Legal Status: Private  
Date Became Current: 20090116  
Date Ended Current: Not reported  
Owner/Operator Address: P. O. BOX 8041  
Owner/Operator City,State,Zip: BENTONVILLE, AR 72712-8041  
Owner/Operator Telephone: 479-204-0402  
Owner/Operator Telephone Ext: Not reported  
Owner/Operator Fax: Not reported  
Owner/Operator Email: Not reported

Owner/Operator Indicator: Operator  
Owner/Operator Name: WALMART STORES E LP  
Legal Status: Private  
Date Became Current: 20090116  
Date Ended Current: Not reported  
Owner/Operator Address: 1300 SE 8TH ST  
Owner/Operator City,State,Zip: BENTONVILLE, AR 72716  
Owner/Operator Telephone: 479-204-2231  
Owner/Operator Telephone Ext: Not reported  
Owner/Operator Fax: Not reported  
Owner/Operator Email: Not reported

Owner/Operator Indicator: Owner  
Owner/Operator Name: WALMART STORES E LP  
Legal Status: Private  
Date Became Current: 20090116  
Date Ended Current: Not reported  
Owner/Operator Address: 1300 SE 8TH ST  
Owner/Operator City,State,Zip: BENTONVILLE, AR 72716  
Owner/Operator Telephone: 479-204-2231  
Owner/Operator Telephone Ext: Not reported  
Owner/Operator Fax: Not reported  
Owner/Operator Email: Not reported

Owner/Operator Indicator: Operator  
Owner/Operator Name: WALMART STORES E LP  
Legal Status: Private  
Date Became Current: 20090116  
Date Ended Current: Not reported  
Owner/Operator Address: P. O. BOX 8041  
Owner/Operator City,State,Zip: BENTONVILLE, AR 72712-8041  
Owner/Operator Telephone: 479-204-0402  
Owner/Operator Telephone Ext: Not reported  
Owner/Operator Fax: Not reported  
Owner/Operator Email: Not reported

Owner/Operator Indicator: Owner

Map ID  
Direction  
Distance  
Elevation

MAP FINDINGS

Site

Database(s)

EDR ID Number  
EPA ID Number

**WALMART SUPERCENTER 1017 (Continued)**

**1012188308**

Owner/Operator Name: WALMART STORES E LP  
Legal Status: Private  
Date Became Current: 20090116  
Date Ended Current: Not reported  
Owner/Operator Address: P. O. BOX 8041  
Owner/Operator City,State,Zip: BENTONVILLE, AR 72712-8041  
Owner/Operator Telephone: 479-204-0402  
Owner/Operator Telephone Ext: Not reported  
Owner/Operator Fax: Not reported  
Owner/Operator Email: Not reported

Owner/Operator Indicator: Operator  
Owner/Operator Name: WALMART STORES E LP  
Legal Status: Private  
Date Became Current: 20090116  
Date Ended Current: Not reported  
Owner/Operator Address: P. O. BOX 8041  
Owner/Operator City,State,Zip: BENTONVILLE, AR 72712-8041  
Owner/Operator Telephone: 479-204-0402  
Owner/Operator Telephone Ext: Not reported  
Owner/Operator Fax: Not reported  
Owner/Operator Email: Not reported

Historic Generators:

Receive Date: 20090116  
Handler Name: WALMART SUPERCENTER 1017  
Federal Waste Generator Description: Conditionally Exempt Small Quantity Generator  
State District Owner: SC  
Large Quantity Handler of Universal Waste: No  
Recognized Trader Importer: No  
Recognized Trader Exporter: No  
Spent Lead Acid Battery Importer: No  
Spent Lead Acid Battery Exporter: No  
Current Record: No  
Non Storage Recycler Activity: Not reported  
Electronic Manifest Broker: Not reported

Receive Date: 20100201  
Handler Name: WALMART SUPERCENTER 1017  
Federal Waste Generator Description: Small Quantity Generator  
State District Owner: SC  
Large Quantity Handler of Universal Waste: No  
Recognized Trader Importer: No  
Recognized Trader Exporter: No  
Spent Lead Acid Battery Importer: No  
Spent Lead Acid Battery Exporter: No  
Current Record: No  
Non Storage Recycler Activity: Not reported  
Electronic Manifest Broker: Not reported

Receive Date: 20101105  
Handler Name: WALMART SUPERCENTER 1017  
Federal Waste Generator Description: Small Quantity Generator  
State District Owner: SC  
Large Quantity Handler of Universal Waste: No  
Recognized Trader Importer: No  
Recognized Trader Exporter: No

Map ID  
Direction  
Distance  
Elevation

MAP FINDINGS

Site

Database(s)

EDR ID Number  
EPA ID Number

**WALMART SUPERCENTER 1017 (Continued)**

**1012188308**

Spent Lead Acid Battery Importer:	No
Spent Lead Acid Battery Exporter:	No
Current Record:	No
Non Storage Recycler Activity:	Not reported
Electronic Manifest Broker:	Not reported
Receive Date:	20110124
Handler Name:	WALMART SUPERCENTER 1017
Federal Waste Generator Description:	Small Quantity Generator
State District Owner:	SC
Large Quantity Handler of Universal Waste:	No
Recognized Trader Importer:	No
Recognized Trader Exporter:	No
Spent Lead Acid Battery Importer:	No
Spent Lead Acid Battery Exporter:	No
Current Record:	No
Non Storage Recycler Activity:	Not reported
Electronic Manifest Broker:	Not reported
Receive Date:	20120131
Handler Name:	WALMART SUPERCENTER 1017
Federal Waste Generator Description:	Small Quantity Generator
State District Owner:	SC
Large Quantity Handler of Universal Waste:	No
Recognized Trader Importer:	No
Recognized Trader Exporter:	No
Spent Lead Acid Battery Importer:	No
Spent Lead Acid Battery Exporter:	No
Current Record:	No
Non Storage Recycler Activity:	Not reported
Electronic Manifest Broker:	Not reported
Receive Date:	20130129
Handler Name:	WALMART SUPERCENTER 1017
Federal Waste Generator Description:	Small Quantity Generator
State District Owner:	SC
Large Quantity Handler of Universal Waste:	No
Recognized Trader Importer:	No
Recognized Trader Exporter:	No
Spent Lead Acid Battery Importer:	No
Spent Lead Acid Battery Exporter:	No
Current Record:	No
Non Storage Recycler Activity:	Not reported
Electronic Manifest Broker:	Not reported
Receive Date:	20140123
Handler Name:	WALMART SUPERCENTER 1017
Federal Waste Generator Description:	Small Quantity Generator
State District Owner:	SC
Large Quantity Handler of Universal Waste:	No
Recognized Trader Importer:	No
Recognized Trader Exporter:	No
Spent Lead Acid Battery Importer:	No
Spent Lead Acid Battery Exporter:	No
Current Record:	No
Non Storage Recycler Activity:	Not reported
Electronic Manifest Broker:	Not reported

Map ID  
Direction  
Distance  
Elevation

MAP FINDINGS

Site

Database(s)

EDR ID Number  
EPA ID Number

**WALMART SUPERCENTER 1017 (Continued)**

**1012188308**

Receive Date: 20150127  
Handler Name: WALMART SUPERCENTER 1017  
Federal Waste Generator Description: Small Quantity Generator  
State District Owner: SC  
Large Quantity Handler of Universal Waste: No  
Recognized Trader Importer: No  
Recognized Trader Exporter: No  
Spent Lead Acid Battery Importer: No  
Spent Lead Acid Battery Exporter: No  
Current Record: No  
Non Storage Recycler Activity: Not reported  
Electronic Manifest Broker: Not reported

Receive Date: 20160610  
Handler Name: WALMART SUPERCENTER 1017  
Federal Waste Generator Description: Small Quantity Generator  
State District Owner: SC  
Large Quantity Handler of Universal Waste: No  
Recognized Trader Importer: No  
Recognized Trader Exporter: No  
Spent Lead Acid Battery Importer: No  
Spent Lead Acid Battery Exporter: No  
Current Record: No  
Non Storage Recycler Activity: Not reported  
Electronic Manifest Broker: Not reported

Receive Date: 20170130  
Handler Name: WALMART SUPERCENTER 1017  
Federal Waste Generator Description: Small Quantity Generator  
State District Owner: SC  
Large Quantity Handler of Universal Waste: No  
Recognized Trader Importer: No  
Recognized Trader Exporter: No  
Spent Lead Acid Battery Importer: No  
Spent Lead Acid Battery Exporter: No  
Current Record: No  
Non Storage Recycler Activity: Not reported  
Electronic Manifest Broker: Not reported

Receive Date: 20180123  
Handler Name: WALMART SUPERCENTER 1017  
Federal Waste Generator Description: Small Quantity Generator  
State District Owner: SC  
Large Quantity Handler of Universal Waste: No  
Recognized Trader Importer: No  
Recognized Trader Exporter: No  
Spent Lead Acid Battery Importer: No  
Spent Lead Acid Battery Exporter: No  
Current Record: No  
Non Storage Recycler Activity: No  
Electronic Manifest Broker: No

Receive Date: 20190122  
Handler Name: WALMART SUPERCENTER 1017  
Federal Waste Generator Description: Small Quantity Generator  
State District Owner: SC  
Large Quantity Handler of Universal Waste: No



Map ID  
Direction  
Distance  
Elevation

MAP FINDINGS

Site

Database(s)

EDR ID Number  
EPA ID Number

**WALMART SUPERCENTER 1017 (Continued)**

**1012188308**

Recognized Trader Importer: No  
Recognized Trader Exporter: No  
Spent Lead Acid Battery Importer: No  
Spent Lead Acid Battery Exporter: No  
Current Record: No  
Non Storage Recycler Activity: No  
Electronic Manifest Broker: No

Receive Date: 20200129  
Handler Name: WALMART SUPERCENTER 1017  
Federal Waste Generator Description: Small Quantity Generator  
State District Owner: SC  
Large Quantity Handler of Universal Waste: No  
Recognized Trader Importer: No  
Recognized Trader Exporter: No  
Spent Lead Acid Battery Importer: No  
Spent Lead Acid Battery Exporter: No  
Current Record: No  
Non Storage Recycler Activity: No  
Electronic Manifest Broker: No

Receive Date: 20201218  
Handler Name: WALMART SUPERCENTER 1017  
Federal Waste Generator Description: Small Quantity Generator  
State District Owner: SC  
Large Quantity Handler of Universal Waste: No  
Recognized Trader Importer: No  
Recognized Trader Exporter: No  
Spent Lead Acid Battery Importer: No  
Spent Lead Acid Battery Exporter: No  
Current Record: No  
Non Storage Recycler Activity: No  
Electronic Manifest Broker: No

Receive Date: 20210920  
Handler Name: WALMART SUPERCENTER 1017  
Federal Waste Generator Description: Small Quantity Generator  
State District Owner: SC  
Large Quantity Handler of Universal Waste: No  
Recognized Trader Importer: No  
Recognized Trader Exporter: No  
Spent Lead Acid Battery Importer: No  
Spent Lead Acid Battery Exporter: No  
Current Record: No  
Non Storage Recycler Activity: No  
Electronic Manifest Broker: No

Receive Date: 20220916  
Handler Name: WALMART SUPERCENTER 1017  
Federal Waste Generator Description: Small Quantity Generator  
State District Owner: SC  
Large Quantity Handler of Universal Waste: No  
Recognized Trader Importer: No  
Recognized Trader Exporter: No  
Spent Lead Acid Battery Importer: No  
Spent Lead Acid Battery Exporter: No  
Current Record: Yes

Map ID  
Direction  
Distance  
Elevation

MAP FINDINGS

Site

Database(s)

EDR ID Number  
EPA ID Number

**WALMART SUPERCENTER 1017 (Continued)**

**1012188308**

Non Storage Recycler Activity: No  
Electronic Manifest Broker: No

List of NAICS Codes and Descriptions:

NAICS Code: 11111  
NAICS Description: SOYBEAN FARMING

NAICS Code: 452311  
NAICS Description: WAREHOUSE CLUBS AND SUPERCENTERS

NAICS Code: 45291  
NAICS Description: WAREHOUSE CLUBS AND SUPERCENTERS

NAICS Code: 452910  
NAICS Description: WAREHOUSE CLUBS AND SUPERCENTERS

NAICS Code: 455211  
NAICS Description: WAREHOUSE CLUBS AND SUPERCENTERS

Has the Facility Received Notices of Violations:

Found Violation: No  
Agency Which Determined Violation: Not reported  
Violation Short Description: Not reported  
Date Violation was Determined: Not reported  
Actual Return to Compliance Date: Not reported  
Return to Compliance Qualifier: Not reported  
Violation Responsible Agency: Not reported  
Scheduled Compliance Date: Not reported  
Enforcement Identifier: Not reported  
Date of Enforcement Action: Not reported  
Enforcement Responsible Agency: Not reported  
Enforcement Docket Number: Not reported  
Enforcement Attorney: Not reported  
Corrective Action Component: Not reported  
Appeal Initiated Date: Not reported  
Appeal Resolution Date: Not reported  
Disposition Status Date: Not reported  
Disposition Status: Not reported  
Disposition Status Description: Not reported  
Consent/Final Order Sequence Number: Not reported  
Consent/Final Order Respondent Name: Not reported  
Consent/Final Order Lead Agency: Not reported  
Enforcement Type: Not reported  
Enforcement Responsible Person: Not reported  
Enforcement Responsible Sub-Organization: Not reported  
SEP Sequence Number: Not reported  
SEP Expenditure Amount: Not reported  
SEP Scheduled Completion Date: Not reported  
SEP Actual Date: Not reported  
SEP Defaulted Date: Not reported  
SEP Type: Not reported  
SEP Type Description: Not reported  
Proposed Amount: Not reported  
Final Monetary Amount: Not reported  
Paid Amount: Not reported  
Final Count: Not reported

Map ID  
 Direction  
 Distance  
 Elevation

MAP FINDINGS

Site

Database(s)

EDR ID Number  
 EPA ID Number

**WALMART SUPERCENTER 1017 (Continued)**

**1012188308**

Final Amount: Not reported

Evaluation Action Summary:

Evaluation Date: 20090128  
 Evaluation Responsible Agency: State  
 Found Violation: No  
 Evaluation Type Description: COMPLIANCE ASSISTANCE VISIT  
 Evaluation Responsible Person Identifier: SCCDM  
 Evaluation Responsible Sub-Organization: WT  
 Actual Return to Compliance Date: Not reported  
 Scheduled Compliance Date: Not reported  
 Date of Request: Not reported  
 Date Response Received: Not reported  
 Request Agency: Not reported  
 Former Citation: Not reported

**5**  
**South**  
**1/8-1/4**  
**0.139 mi.**  
**736 ft.**

**MANNING TELEPHONE EXCHANGE**  
**601 HUGGINS ST**  
**MANNING, SC**

**SC UST** **U003523378**  
**N/A**

**Relative:**  
**Higher**  
**Actual:**  
**124 ft.**

UST:  
 Name: MANNING TELEPHONE EXCHANGE  
 Address: 601 HUGGINS ST  
 City: MANNING  
 Facility ID: 02339  
 Permit: N 02339  
 Owner: FARMERS TELEPHONE COOPERATIVE INC  
 Owner Address: 1101 E MAIN ST  
 Owner City, st, zip: KINGSTREE SC 29556-4105  
 Owner Phone: 843-382-1241

Tank ID: 1  
**Status:** **Abandoned**  
 Capacity: 270  
 Product: Diesel fuel  
 Calcage: 5

**6**  
**NW**  
**1/8-1/4**  
**0.150 mi.**  
**791 ft.**

**MANNING HIGH SCHOOL**  
**HWY 261 WEST**  
**MANNING, SC**

**RCRA-VSQG** **1004780822**  
**SCR000000265**

**Relative:**  
**Lower**  
**Actual:**  
**121 ft.**

RCRA Listings:  
 Date Form Received by Agency: 20010607  
 Handler Name: Manning High School  
 Handler Address: HWY 261 WEST  
 Handler City,State,Zip: MANNING, SC  
 EPA ID: SCR000000265  
 Contact Name: BOBBY BOLAND  
 Contact Address: HWY 261 WEST  
 Contact City,State,Zip: MANNING, SC 29102  
 Contact Telephone: 803-435-8424

Map ID  
 Direction  
 Distance  
 Elevation

MAP FINDINGS

Site

Database(s)

EDR ID Number  
 EPA ID Number

**MANNING HIGH SCHOOL (Continued)**

**1004780822**

Contact Fax:	Not reported
Contact Email:	Not reported
Contact Title:	Not reported
EPA Region:	04
Land Type:	Private
Federal Waste Generator Description:	Conditionally Exempt Small Quantity Generator
Non-Notifier:	Not reported
Biennial Report Cycle:	Not reported
Accessibility:	Not reported
Active Site Indicator:	Handler Activities
State District Owner:	SC
State District:	WT
Mailing Address:	HWY 261 WEST
Mailing City,State,Zip:	MANNING, SC 29102
Owner Name:	Clarendon School District #2
Owner Type:	Private
Operator Name:	Not reported
Operator Type:	Not reported
Short-Term Generator Activity:	No
Importer Activity:	No
Mixed Waste Generator:	No
Transporter Activity:	No
Transfer Facility Activity:	No
Recycler Activity with Storage:	No
Small Quantity On-Site Burner Exemption:	No
Smelting Melting and Refining Furnace Exemption:	No
Underground Injection Control:	No
Off-Site Waste Receipt:	No
Universal Waste Indicator:	No
Universal Waste Destination Facility:	No
Federal Universal Waste:	No
Active Site State-Reg Handler:	---
Federal Facility Indicator:	Not reported
Hazardous Secondary Material Indicator:	NN
Sub-Part K Indicator:	Not reported
2018 GPRA Permit Baseline:	Not on the Baseline
2018 GPRA Renewals Baseline:	Not on the Baseline
202 GPRA Corrective Action Baseline:	No
Subject to Corrective Action Universe:	No
Non-TSDFs Where RCRA CA has Been Imposed Universe:	No
Corrective Action Priority Ranking:	No NCAPS ranking
Environmental Control Indicator:	No
Institutional Control Indicator:	No
Human Exposure Controls Indicator:	N/A
Groundwater Controls Indicator:	N/A
Significant Non-Complier Universe:	No
Unaddressed Significant Non-Complier Universe:	No
Addressed Significant Non-Complier Universe:	No
Significant Non-Complier With a Compliance Schedule Universe:	No
Financial Assurance Required:	Not reported
Handler Date of Last Change:	20140729
Recognized Trader-Importer:	No
Recognized Trader-Exporter:	No
Importer of Spent Lead Acid Batteries:	No
Exporter of Spent Lead Acid Batteries:	No
Recycler Activity Without Storage:	Not reported
Manifest Broker:	Not reported

Map ID  
Direction  
Distance  
Elevation

MAP FINDINGS

Site

Database(s)

EDR ID Number  
EPA ID Number

**MANNING HIGH SCHOOL (Continued)**

**1004780822**

Sub-Part P Indicator: No

Handler - Owner Operator:

Owner/Operator Indicator: Owner  
Owner/Operator Name: CLARENDON SCHOOL DISTRICT #2  
Legal Status: Private  
Date Became Current: Not reported  
Date Ended Current: Not reported  
Owner/Operator Address: PO BOX 1252  
Owner/Operator City,State,Zip: MANNING, SC 29102  
Owner/Operator Telephone: 999-999-9999  
Owner/Operator Telephone Ext: Not reported  
Owner/Operator Fax: Not reported  
Owner/Operator Email: Not reported

Historic Generators:

Receive Date: 19950316  
Handler Name: MANNING HIGH SCHOOL  
Federal Waste Generator Description: Conditionally Exempt Small Quantity Generator  
State District Owner: SC  
Large Quantity Handler of Universal Waste: No  
Recognized Trader Importer: No  
Recognized Trader Exporter: No  
Spent Lead Acid Battery Importer: No  
Spent Lead Acid Battery Exporter: No  
Current Record: No  
Non Storage Recycler Activity: Not reported  
Electronic Manifest Broker: Not reported

Receive Date: 20010607  
Handler Name: MANNING HIGH SCHOOL  
Federal Waste Generator Description: Conditionally Exempt Small Quantity Generator  
State District Owner: SC  
Large Quantity Handler of Universal Waste: No  
Recognized Trader Importer: No  
Recognized Trader Exporter: No  
Spent Lead Acid Battery Importer: No  
Spent Lead Acid Battery Exporter: No  
Current Record: Yes  
Non Storage Recycler Activity: Not reported  
Electronic Manifest Broker: Not reported

List of NAICS Codes and Descriptions:

NAICS Codes: No NAICS Codes Found

Has the Facility Received Notices of Violations:

Found Violation: No  
Agency Which Determined Violation: Not reported  
Violation Short Description: Not reported  
Date Violation was Determined: Not reported  
Actual Return to Compliance Date: Not reported  
Return to Compliance Qualifier: Not reported  
Violation Responsible Agency: Not reported  
Scheduled Compliance Date: Not reported

Map ID  
 Direction  
 Distance  
 Elevation

MAP FINDINGS

Site

Database(s)

EDR ID Number  
 EPA ID Number

**MANNING HIGH SCHOOL (Continued)**

**1004780822**

Enforcement Identifier:	Not reported
Date of Enforcement Action:	Not reported
Enforcement Responsible Agency:	Not reported
Enforcement Docket Number:	Not reported
Enforcement Attorney:	Not reported
Corrective Action Component:	Not reported
Appeal Initiated Date:	Not reported
Appeal Resolution Date:	Not reported
Disposition Status Date:	Not reported
Disposition Status:	Not reported
Disposition Status Description:	Not reported
Consent/Final Order Sequence Number:	Not reported
Consent/Final Order Respondent Name:	Not reported
Consent/Final Order Lead Agency:	Not reported
Enforcement Type:	Not reported
Enforcement Responsible Person:	Not reported
Enforcement Responsible Sub-Organization:	Not reported
SEP Sequence Number:	Not reported
SEP Expenditure Amount:	Not reported
SEP Scheduled Completion Date:	Not reported
SEP Actual Date:	Not reported
SEP Defaulted Date:	Not reported
SEP Type:	Not reported
SEP Type Description:	Not reported
Proposed Amount:	Not reported
Final Monetary Amount:	Not reported
Paid Amount:	Not reported
Final Count:	Not reported
Final Amount:	Not reported

Evaluation Action Summary:

Evaluation Date:	20010606
Evaluation Responsible Agency:	State
Found Violation:	No
Evaluation Type Description:	COMPLIANCE EVALUATION INSPECTION ON-SITE
Evaluation Responsible Person Identifier:	Not reported
Evaluation Responsible Sub-Organization:	WT
Actual Return to Compliance Date:	Not reported
Scheduled Compliance Date:	Not reported
Date of Request:	Not reported
Date Response Received:	Not reported
Request Agency:	Not reported
Former Citation:	Not reported

**B7**  
**ENE**  
**1/8-1/4**  
**0.197 mi.**  
**1039 ft.**

**WALMART STORE 1017**  
**481 W BOYCE ST**  
**MANNING, SC 29102**  
**Site 1 of 2 in cluster B**

**RCRA NonGen / NLR** **1005418369**  
**FINDS** **SCR000762559**  
**ECHO**

**Relative:**  
**Lower**  
**Actual:**  
**121 ft.**

RCRA Listings:  
 Date Form Received by Agency: 20090116  
 Handler Name: Walmart Store 1017  
 Handler Address: 481 W BOYCE ST  
 Handler City,State,Zip: MANNING, SC 29102  
 EPA ID: SCR000762559

Map ID  
 Direction  
 Distance  
 Elevation

MAP FINDINGS

Site

Database(s)

EDR ID Number  
 EPA ID Number

**WALMART STORE 1017 (Continued)**

**1005418369**

Contact Name:	TERESA PRUITT
Contact Address:	SE 8TH ST
Contact City,State,Zip:	BENTONVILLE, AR 72716-0605
Contact Telephone:	204-479-2231
Contact Fax:	Not reported
Contact Email:	Not reported
Contact Title:	Not reported
EPA Region:	04
Land Type:	Private
Federal Waste Generator Description:	Not a generator, verified
Non-Notifier:	Not reported
Biennial Report Cycle:	Not reported
Accessibility:	Not reported
Active Site Indicator:	Not reported
State District Owner:	SC
State District:	WT
Mailing Address:	SE 8TH ST
Mailing City,State,Zip:	BENTONVILLE, AR 72716-0605
Owner Name:	Walmart Stores East Lp
Owner Type:	Private
Operator Name:	Walmart Stores East Lp
Operator Type:	Private
Short-Term Generator Activity:	No
Importer Activity:	No
Mixed Waste Generator:	No
Transporter Activity:	No
Transfer Facility Activity:	No
Recycler Activity with Storage:	No
Small Quantity On-Site Burner Exemption:	No
Smelting Melting and Refining Furnace Exemption:	No
Underground Injection Control:	No
Off-Site Waste Receipt:	No
Universal Waste Indicator:	No
Universal Waste Destination Facility:	No
Federal Universal Waste:	No
Active Site State-Reg Handler:	---
Federal Facility Indicator:	Not reported
Hazardous Secondary Material Indicator:	NN
Sub-Part K Indicator:	Not reported
2018 GPRA Permit Baseline:	Not on the Baseline
2018 GPRA Renewals Baseline:	Not on the Baseline
202 GPRA Corrective Action Baseline:	No
Subject to Corrective Action Universe:	No
Non-TSDFs Where RCRA CA has Been Imposed Universe:	No
Corrective Action Priority Ranking:	No NCAPS ranking
Environmental Control Indicator:	No
Institutional Control Indicator:	No
Human Exposure Controls Indicator:	N/A
Groundwater Controls Indicator:	N/A
Significant Non-Complier Universe:	No
Unaddressed Significant Non-Complier Universe:	No
Addressed Significant Non-Complier Universe:	No
Significant Non-Complier With a Compliance Schedule Universe:	No
Financial Assurance Required:	Not reported
Handler Date of Last Change:	20150414
Recognized Trader-Importer:	No
Recognized Trader-Exporter:	No

Map ID  
Direction  
Distance  
Elevation

MAP FINDINGS

Site

Database(s)

EDR ID Number  
EPA ID Number

**WALMART STORE 1017 (Continued)**

**1005418369**

Importer of Spent Lead Acid Batteries: No  
Exporter of Spent Lead Acid Batteries: No  
Recycler Activity Without Storage: Not reported  
Manifest Broker: Not reported  
Sub-Part P Indicator: No

**Hazardous Waste Summary:**

Waste Code: D001  
Waste Description: IGNITABLE WASTE  
  
Waste Code: D002  
Waste Description: CORROSIVE WASTE  
  
Waste Code: D007  
Waste Description: CHROMIUM  
  
Waste Code: D008  
Waste Description: LEAD  
  
Waste Code: D011  
Waste Description: SILVER

**Handler - Owner Operator:**

Owner/Operator Indicator: Operator  
Owner/Operator Name: WALMART STORES EAST LP  
Legal Status: Private  
Date Became Current: Not reported  
Date Ended Current: Not reported  
Owner/Operator Address: 2001 SE 10TH ST  
Owner/Operator City,State,Zip: BENTONVILLE, AR 72716-0550  
Owner/Operator Telephone: 479-204-9914  
Owner/Operator Telephone Ext: Not reported  
Owner/Operator Fax: Not reported  
Owner/Operator Email: Not reported

Owner/Operator Indicator: Owner  
Owner/Operator Name: WALMART STORES EAST LP  
Legal Status: Private  
Date Became Current: Not reported  
Date Ended Current: Not reported  
Owner/Operator Address: 2001 SE 10TH ST  
Owner/Operator City,State,Zip: BENTONVILLE, AR 72716-0550  
Owner/Operator Telephone: 479-204-9914  
Owner/Operator Telephone Ext: Not reported  
Owner/Operator Fax: Not reported  
Owner/Operator Email: Not reported

Owner/Operator Indicator: Operator  
Owner/Operator Name: WALMART STORES EAST LP  
Legal Status: Private  
Date Became Current: Not reported  
Date Ended Current: Not reported  
Owner/Operator Address: 702 SW 8TH ST  
Owner/Operator City,State,Zip: BENTONVILLE, AR 72716-0555  
Owner/Operator Telephone: 501-273-6756



Map ID  
Direction  
Distance  
Elevation

MAP FINDINGS

Site

Database(s)

EDR ID Number  
EPA ID Number

**WALMART STORE 1017 (Continued)**

**1005418369**

Owner/Operator Telephone Ext:	Not reported
Owner/Operator Fax:	Not reported
Owner/Operator Email:	Not reported
Owner/Operator Indicator:	Owner
Owner/Operator Name:	WALMART STORES EAST LP
Legal Status:	Private
Date Became Current:	Not reported
Date Ended Current:	Not reported
Owner/Operator Address:	2001 SE 10TH ST
Owner/Operator City,State,Zip:	BENTONVILLE, AR 72716-0550
Owner/Operator Telephone:	479-204-9914
Owner/Operator Telephone Ext:	Not reported
Owner/Operator Fax:	Not reported
Owner/Operator Email:	Not reported
Owner/Operator Indicator:	Owner
Owner/Operator Name:	WALMART STORES EAST LP
Legal Status:	Private
Date Became Current:	Not reported
Date Ended Current:	Not reported
Owner/Operator Address:	702 SW 8TH ST
Owner/Operator City,State,Zip:	BENTONVILLE, AR 72716-0555
Owner/Operator Telephone:	501-273-6756
Owner/Operator Telephone Ext:	Not reported
Owner/Operator Fax:	Not reported
Owner/Operator Email:	Not reported
Owner/Operator Indicator:	Owner
Owner/Operator Name:	WALMART STORES EAST LP
Legal Status:	Private
Date Became Current:	Not reported
Date Ended Current:	Not reported
Owner/Operator Address:	702 SW 8TH ST
Owner/Operator City,State,Zip:	BENTONVILLE, AR 72716-0555
Owner/Operator Telephone:	501-273-6756
Owner/Operator Telephone Ext:	Not reported
Owner/Operator Fax:	Not reported
Owner/Operator Email:	Not reported
Owner/Operator Indicator:	Operator
Owner/Operator Name:	WALMART STORES EAST LP
Legal Status:	Private
Date Became Current:	Not reported
Date Ended Current:	Not reported
Owner/Operator Address:	2001 SE 10TH ST
Owner/Operator City,State,Zip:	BENTONVILLE, AR 72716-0550
Owner/Operator Telephone:	479-204-9914
Owner/Operator Telephone Ext:	Not reported
Owner/Operator Fax:	Not reported
Owner/Operator Email:	Not reported

Historic Generators:

Receive Date:	20020124
Handler Name:	WALMART STORE 1017
Federal Waste Generator Description:	Conditionally Exempt Small Quantity Generator
State District Owner:	SC

Map ID  
Direction  
Distance  
Elevation

MAP FINDINGS

Site

Database(s)

EDR ID Number  
EPA ID Number

**WALMART STORE 1017 (Continued)**

**1005418369**

Large Quantity Handler of Universal Waste: No  
Recognized Trader Importer: No  
Recognized Trader Exporter: No  
Spent Lead Acid Battery Importer: No  
Spent Lead Acid Battery Exporter: No  
Current Record: No  
Non Storage Recycler Activity: Not reported  
Electronic Manifest Broker: Not reported

Receive Date: 20060830  
Handler Name: WALMART STORE 1017  
Federal Waste Generator Description: Not a generator, verified  
State District Owner: SC  
Large Quantity Handler of Universal Waste: No  
Recognized Trader Importer: No  
Recognized Trader Exporter: No  
Spent Lead Acid Battery Importer: No  
Spent Lead Acid Battery Exporter: No  
Current Record: No  
Non Storage Recycler Activity: Not reported  
Electronic Manifest Broker: Not reported

Receive Date: 20070709  
Handler Name: WALMART STORE 1017  
Federal Waste Generator Description: Small Quantity Generator  
State District Owner: SC  
Large Quantity Handler of Universal Waste: No  
Recognized Trader Importer: No  
Recognized Trader Exporter: No  
Spent Lead Acid Battery Importer: No  
Spent Lead Acid Battery Exporter: No  
Current Record: No  
Non Storage Recycler Activity: Not reported  
Electronic Manifest Broker: Not reported

Receive Date: 20090116  
Handler Name: WALMART STORE 1017  
Federal Waste Generator Description: Not a generator, verified  
State District Owner: SC  
Large Quantity Handler of Universal Waste: No  
Recognized Trader Importer: No  
Recognized Trader Exporter: No  
Spent Lead Acid Battery Importer: No  
Spent Lead Acid Battery Exporter: No  
Current Record: Yes  
Non Storage Recycler Activity: Not reported  
Electronic Manifest Broker: Not reported

List of NAICS Codes and Descriptions:

NAICS Code: 11111  
NAICS Description: SOYBEAN FARMING

Has the Facility Received Notices of Violations:

Found Violation: No  
Agency Which Determined Violation: Not reported  
Violation Short Description: Not reported

Map ID  
Direction  
Distance  
Elevation

MAP FINDINGS

Site

Database(s)

EDR ID Number  
EPA ID Number

**WALMART STORE 1017 (Continued)**

**1005418369**

Date Violation was Determined: Not reported  
Actual Return to Compliance Date: Not reported  
Return to Compliance Qualifier: Not reported  
Violation Responsible Agency: Not reported  
Scheduled Compliance Date: Not reported  
Enforcement Identifier: Not reported  
Date of Enforcement Action: Not reported  
Enforcement Responsible Agency: Not reported  
Enforcement Docket Number: Not reported  
Enforcement Attorney: Not reported  
Corrective Action Component: Not reported  
Appeal Initiated Date: Not reported  
Appeal Resolution Date: Not reported  
Disposition Status Date: Not reported  
Disposition Status: Not reported  
Disposition Status Description: Not reported  
Consent/Final Order Sequence Number: Not reported  
Consent/Final Order Respondent Name: Not reported  
Consent/Final Order Lead Agency: Not reported  
Enforcement Type: Not reported  
Enforcement Responsible Person: Not reported  
Enforcement Responsible Sub-Organization: Not reported  
SEP Sequence Number: Not reported  
SEP Expenditure Amount: Not reported  
SEP Scheduled Completion Date: Not reported  
SEP Actual Date: Not reported  
SEP Defaulted Date: Not reported  
SEP Type: Not reported  
SEP Type Description: Not reported  
Proposed Amount: Not reported  
Final Monetary Amount: Not reported  
Paid Amount: Not reported  
Final Count: Not reported  
Final Amount: Not reported

**Evaluation Action Summary:**

Evaluation Date: 20020207  
Evaluation Responsible Agency: State  
Found Violation: No  
Evaluation Type Description: COMPLIANCE ASSISTANCE VISIT  
Evaluation Responsible Person Identifier: SCCDM  
Evaluation Responsible Sub-Organization: WT  
Actual Return to Compliance Date: Not reported  
Scheduled Compliance Date: Not reported  
Date of Request: Not reported  
Date Response Received: Not reported  
Request Agency: Not reported  
Former Citation: Not reported

**FINDS:**

Registry ID: 110012260631

[Click Here for FRS Facility Detail Report:](#)

Environmental Interest/Information System:

SC-EFIS (South Carolina - Environmental Facility Information System)

Map ID  
 Direction  
 Distance  
 Elevation

MAP FINDINGS

Site

Database(s)

EDR ID Number  
 EPA ID Number

**WALMART STORE 1017 (Continued)**

**1005418369**

integrates information on environmental facilities, permits, violations, enforcement actions, and compliance activities needed to support regulatory requirements and target environmental quality improvements for the water, air, solid waste, and hazardous waste program areas. The EFIS was developed by the state of South Carolina and Maine joined their system in 2004. RCRAInfo is a national information system that supports the Resource Conservation and Recovery Act (RCRA) program through the tracking of events and activities related to facilities that generate, transport, and treat, store, or dispose of hazardous waste. RCRAInfo allows RCRA program staff to track the notification, permit, compliance, and corrective action activities required under RCRA.

[Click this hyperlink](#) while viewing on your computer to access additional FINDS: detail in the EDR Site Report.

**ECHO:**

Envid:	1005418369
Registry ID:	110012260631
DFR URL:	<a href="http://echo.epa.gov/detailed-facility-report?fid=110012260631">http://echo.epa.gov/detailed-facility-report?fid=110012260631</a>
Name:	WALMART STORE 1017
Address:	481 W BOYCE ST
City,State,Zip:	MANNING, SC 29102

**B8**  
**ENE**  
**1/8-1/4**  
**0.197 mi.**  
**1039 ft.**

**WAL MART STORE NO 1017**  
**481 WEST BOYCE STREET**  
**MANNING, SC**  
**Site 2 of 2 in cluster B**

**PA MANIFEST**    **S109247993**  
**N/A**

**Relative:**  
**Lower**  
**Actual:**  
**121 ft.**

Manifest Details:

Year:	2007
Manifest Number:	002446196JJK
Manifest Type:	Not reported
Generator EPA Id:	SCR000762559
Generator Date:	07/02/2007
Mailing Address:	Not reported
Mailing City, St, Zip:	Not reported
Contact Name:	TERESA PRUITT
Contact Phone:	204-479-2231
TSD EPA Id:	PAD085690592
TSD Date:	Not reported
TSD Facility Name:	REPUBLIC ENVIRONMENTAL SYSTEMS OF PA INC
TSD Facility Address:	2869 SANDSTONE DRIVE
TSD Facility City:	HATFIELD
TSD Facility State:	PA
Facility Telephone:	Not reported
Page Number:	1
Line Number:	1
Waste Number:	D001
Container Number:	1
Container Type:	Fiberboard or plastic drums, barrels, kegs
Waste Quantity:	60
Unit:	Pounds
Handling Code:	Not reported
TSP EPA Id:	Not reported
Date TSP Sig:	Not reported

MAP FINDINGS

Map ID  
Direction  
Distance  
Elevation

Site

Database(s)

EDR ID Number  
EPA ID Number

**9**  
**NNW**  
**1/8-1/4**  
**0.198 mi.**  
**1044 ft.**

**MURPHY USA 7422**  
**2020 PAXVILLE HWY**  
**MANNING, SC**

**SC UST**    **U004067061**  
**SC Financial Assurance**    **N/A**

**Relative:**  
**Higher**  
**Actual:**  
**124 ft.**

UST:  
Name: MURPHY USA 7422  
Address: 2020 PAXVILLE HWY  
City: MANNING  
Facility ID: 19250  
Permit: P 19250  
Owner: MURPHY OIL USA INC  
Owner Address: 200 E PEACH ST  
Owner City, st, zip: EL DORADO AR 71730  
Owner Phone: 870-875-7600

Tank ID: 1  
**Status: Currently in Use**  
Capacity: 20000  
Product: Gasoline RUL  
Calcage: 0

Name: MURPHY USA 7422  
Address: 2020 PAXVILLE HWY  
City: MANNING

Tank ID: 2  
**Status: Currently in Use**  
Capacity: 20000  
Product: Multiple petroleum  
Calcage: 0

SC Financial Assurance 3:

Name: MURPHY USA 7422  
Address: 2020 PAXVILLE HWY  
City,State,Zip: MANNING, SC 29102  
Owner Name: MURPHY OIL USA INC  
Owner Address: 200 E PEACH ST  
Owner City St Zip: EL DORADO AR 71730  
Mechanism: Self Insurance 280.95  
Date Expired: 5/1/2021  
Bill: 2

**10**  
**NW**  
**1/8-1/4**  
**0.216 mi.**  
**1143 ft.**

**CLARENDON COUNTY SCHOOL DISTRICT: MANNING HIGH SCH**  
**2155 PAXVILLE HWY**  
**MANNING, SC 29102**

**RCRA-SQG**    **1027474469**  
**SCR000790287**

**Relative:**  
**Lower**  
**Actual:**  
**120 ft.**

RCRA Listings:  
Date Form Received by Agency: 20220815  
Handler Name: Clarendon County School District: Manning High School  
Handler Address: 2155 PAXVILLE HWY  
Handler City,State,Zip: MANNING, SC 29102  
EPA ID: SCR000790287  
Contact Name: JOSEPH L GRAHAM III  
Contact Address: MAJOR DRIVE  
Contact City,State,Zip: MANNING, SC 29102

Map ID  
 Direction  
 Distance  
 Elevation

MAP FINDINGS

Site

Database(s)

EDR ID Number  
 EPA ID Number

**CLARENDON COUNTY SCHOOL DISTRICT: MANNING HIGH SCHOOL (Continued)**

**1027474469**

Contact Telephone:	803-825-7830
Contact Fax:	Not reported
Contact Email:	LYDE.GRAHAM@CLARENDONCSD.ORG
Contact Title:	OPERATIONS DIRECTOR
EPA Region:	04
Land Type:	District
Federal Waste Generator Description:	Small Quantity Generator
Non-Notifier:	Not reported
Biennial Report Cycle:	Not reported
Accessibility:	Not reported
Active Site Indicator:	Handler Activities
State District Owner:	Not reported
State District:	Not reported
Mailing Address:	PO BOX 1252
Mailing City, State, Zip:	MANNING, SC 29102
Owner Name:	Clarendon County School District
Owner Type:	District
Operator Name:	Unknown
Operator Type:	District
Short-Term Generator Activity:	Yes
Importer Activity:	No
Mixed Waste Generator:	No
Transporter Activity:	No
Transfer Facility Activity:	No
Recycler Activity with Storage:	No
Small Quantity On-Site Burner Exemption:	No
Smelting Melting and Refining Furnace Exemption:	No
Underground Injection Control:	No
Off-Site Waste Receipt:	No
Universal Waste Indicator:	No
Universal Waste Destination Facility:	No
Federal Universal Waste:	No
Active Site State-Reg Handler:	---
Federal Facility Indicator:	Not reported
Hazardous Secondary Material Indicator:	N
Sub-Part K Indicator:	Not reported
2018 GPRC Permit Baseline:	Not on the Baseline
2018 GPRC Renewals Baseline:	Not on the Baseline
202 GPRC Corrective Action Baseline:	No
Subject to Corrective Action Universe:	No
Non-TSDFs Where RCRA CA has Been Imposed Universe:	No
Corrective Action Priority Ranking:	No NCAPS ranking
Environmental Control Indicator:	No
Institutional Control Indicator:	No
Human Exposure Controls Indicator:	N/A
Groundwater Controls Indicator:	N/A
Significant Non-Complier Universe:	No
Unaddressed Significant Non-Complier Universe:	No
Addressed Significant Non-Complier Universe:	No
Significant Non-Complier With a Compliance Schedule Universe:	No
Financial Assurance Required:	Not reported
Handler Date of Last Change:	20220817
Recognized Trader-Importer:	No
Recognized Trader-Exporter:	No
Importer of Spent Lead Acid Batteries:	No
Exporter of Spent Lead Acid Batteries:	No
Recycler Activity Without Storage:	No

Map ID  
Direction  
Distance  
Elevation

MAP FINDINGS

Site

Database(s)

EDR ID Number  
EPA ID Number

**CLARENDON COUNTY SCHOOL DISTRICT: MANNING HIGH SCHOOL (Continued)**

**1027474469**

Manifest Broker: No  
Sub-Part P Indicator: No

Hazardous Waste Summary:

Waste Code: D001  
Waste Description: IGNITABLE WASTE

Waste Code: D002  
Waste Description: CORROSIVE WASTE

Waste Code: D003  
Waste Description: REACTIVE WASTE

Waste Code: D005  
Waste Description: BARIUM

Waste Code: D006  
Waste Description: CADMIUM

Waste Code: D007  
Waste Description: CHROMIUM

Waste Code: D008  
Waste Description: LEAD

Waste Code: D009  
Waste Description: MERCURY

Waste Code: D011  
Waste Description: SILVER

Waste Code: U144  
Waste Description: ACETIC ACID, LEAD(2+) SALT (OR) LEAD ACETATE

Waste Code: U154  
Waste Description: METHANOL (I) (OR) METHYL ALCOHOL (I)

Waste Code: U165  
Waste Description: NAPHTHALENE

Waste Code: U196  
Waste Description: PYRIDINE

Waste Code: U201  
Waste Description: 1,3-BENZENEDIOL (OR) RESORCINOL

Waste Code: U213  
Waste Description: FURAN, TETRAHYDRO-(I) (OR) TETRAHYDROFURAN (I)

Handler - Owner Operator:

Owner/Operator Indicator: Owner  
Owner/Operator Name: CLARENDON COUNTY SCHOOL DISTRICT  
Legal Status: District  
Date Became Current: 20220701  
Date Ended Current: Not reported

Map ID  
Direction  
Distance  
Elevation

MAP FINDINGS

Site

Database(s)

EDR ID Number  
EPA ID Number

**CLARENDON COUNTY SCHOOL DISTRICT: MANNING HIGH SCHOOL (Continued)**

**1027474469**

Owner/Operator Address: 15 MAJOR DRIVE  
Owner/Operator City,State,Zip: MANNING, SC 29102  
Owner/Operator Telephone: 803-825-7830  
Owner/Operator Telephone Ext: Not reported  
Owner/Operator Fax: Not reported  
Owner/Operator Email: LYDE.GRAHAM@CLARENDONCSD.ORG

Owner/Operator Indicator: Operator  
Owner/Operator Name: UNKNOWN  
Legal Status: District  
Date Became Current: Not reported  
Date Ended Current: Not reported  
Owner/Operator Address: 2155 PAXVILLE HWY  
Owner/Operator City,State,Zip: MANNING, SC 29102  
Owner/Operator Telephone: Not reported  
Owner/Operator Telephone Ext: Not reported  
Owner/Operator Fax: Not reported  
Owner/Operator Email: Not reported

Historic Generators:  
Receive Date: 20220815  
Handler Name: CLARENDON COUNTY SCHOOL DISTRICT: MANNING HIGH SCHOOL  
Federal Waste Generator Description: Small Quantity Generator  
State District Owner: Not reported  
Large Quantity Handler of Universal Waste: No  
Recognized Trader Importer: No  
Recognized Trader Exporter: No  
Spent Lead Acid Battery Importer: No  
Spent Lead Acid Battery Exporter: No  
Current Record: Yes  
Non Storage Recycler Activity: No  
Electronic Manifest Broker: No

List of NAICS Codes and Descriptions:  
NAICS Code: 611110  
NAICS Description: ELEMENTARY AND SECONDARY SCHOOLS

Facility Has Received Notices of Violations:  
Violations: No Violations Found

Evaluation Action Summary:  
Evaluations: No Evaluations Found

11  
ENE  
1/8-1/4  
0.244 mi.  
1286 ft.

**STARFLO CORPORATION**  
**ROUTE 5 BOX 472**  
**MANNING, SC 29102**

**RCRA NonGen / NLR 1000357146**  
**SCD982093668**

**Relative:**  
**Lower**  
**Actual:**  
**122 ft.**

RCRA Listings:  
Date Form Received by Agency: 20020327  
Handler Name: Starflo Corporation  
Handler Address: ROUTE 5 BOX 472  
Handler City,State,Zip: MANNING, SC 29102  
EPA ID: SCD982093668



Map ID  
 Direction  
 Distance  
 Elevation

MAP FINDINGS

Site

Database(s)

EDR ID Number  
 EPA ID Number

**STARFLO CORPORATION (Continued)**

**1000357146**

Contact Name:	RICHARD BERRY
Contact Address:	940 CROSSCREEK ROAD
Contact City,State,Zip:	ORANGEBURG, SC 29115
Contact Telephone:	803-536-9660
Contact Fax:	Not reported
Contact Email:	Not reported
Contact Title:	Not reported
EPA Region:	04
Land Type:	Private
Federal Waste Generator Description:	Not a generator, verified
Non-Notifier:	Not reported
Biennial Report Cycle:	Not reported
Accessibility:	Not reported
Active Site Indicator:	Not reported
State District Owner:	SC
State District:	LS
Mailing Address:	CROSSCREEK ROAD
Mailing City,State,Zip:	ORANGEBURG, SC 29115
Owner Name:	The William Powell Company
Owner Type:	Private
Operator Name:	Opername
Operator Type:	Private
Short-Term Generator Activity:	No
Importer Activity:	No
Mixed Waste Generator:	No
Transporter Activity:	No
Transfer Facility Activity:	No
Recycler Activity with Storage:	No
Small Quantity On-Site Burner Exemption:	No
Smelting Melting and Refining Furnace Exemption:	No
Underground Injection Control:	No
Off-Site Waste Receipt:	No
Universal Waste Indicator:	No
Universal Waste Destination Facility:	No
Federal Universal Waste:	No
Active Site State-Reg Handler:	---
Federal Facility Indicator:	Not reported
Hazardous Secondary Material Indicator:	NN
Sub-Part K Indicator:	Not reported
2018 GPRA Permit Baseline:	Not on the Baseline
2018 GPRA Renewals Baseline:	Not on the Baseline
202 GPRA Corrective Action Baseline:	No
Subject to Corrective Action Universe:	No
Non-TSDFs Where RCRA CA has Been Imposed Universe:	No
Corrective Action Priority Ranking:	No NCAPS ranking
Environmental Control Indicator:	No
Institutional Control Indicator:	No
Human Exposure Controls Indicator:	N/A
Groundwater Controls Indicator:	N/A
Significant Non-Complier Universe:	No
Unaddressed Significant Non-Complier Universe:	No
Addressed Significant Non-Complier Universe:	No
Significant Non-Complier With a Compliance Schedule Universe:	No
Financial Assurance Required:	Not reported
Handler Date of Last Change:	20150414
Recognized Trader-Importer:	No
Recognized Trader-Exporter:	No

Map ID  
Direction  
Distance  
Elevation

MAP FINDINGS

Site

Database(s)

EDR ID Number  
EPA ID Number

**STARFLO CORPORATION (Continued)**

**1000357146**

Importer of Spent Lead Acid Batteries: No  
Exporter of Spent Lead Acid Batteries: No  
Recycler Activity Without Storage: Not reported  
Manifest Broker: Not reported  
Sub-Part P Indicator: No

Hazardous Waste Summary:

Waste Code: D001  
Waste Description: IGNITABLE WASTE

Handler - Owner Operator:

Owner/Operator Indicator: Operator  
Owner/Operator Name: OPERNAME  
Legal Status: Private  
Date Became Current: Not reported  
Date Ended Current: Not reported  
Owner/Operator Address: OPERSTREET  
Owner/Operator City,State,Zip: OPERCITY, WY 99999  
Owner/Operator Telephone: 404-555-1212  
Owner/Operator Telephone Ext: Not reported  
Owner/Operator Fax: Not reported  
Owner/Operator Email: Not reported

Owner/Operator Indicator: Owner  
Owner/Operator Name: THE WILLIAM POWELL COMPANY  
Legal Status: Private  
Date Became Current: Not reported  
Date Ended Current: Not reported  
Owner/Operator Address: ROUTE 5 BOX 472  
Owner/Operator City,State,Zip: MANNING, SC 29102  
Owner/Operator Telephone: 999-999-9999  
Owner/Operator Telephone Ext: Not reported  
Owner/Operator Fax: Not reported  
Owner/Operator Email: Not reported

Historic Generators:

Receive Date: 19870824  
Handler Name: STARFLO CORPORATION  
Federal Waste Generator Description: Small Quantity Generator  
State District Owner: SC  
Large Quantity Handler of Universal Waste: No  
Recognized Trader Importer: No  
Recognized Trader Exporter: No  
Spent Lead Acid Battery Importer: No  
Spent Lead Acid Battery Exporter: No  
Current Record: No  
Non Storage Recycler Activity: Not reported  
Electronic Manifest Broker: Not reported

Receive Date: 20020327  
Handler Name: STARFLO CORPORATION  
Federal Waste Generator Description: Not a generator, verified  
State District Owner: SC  
Large Quantity Handler of Universal Waste: No  
Recognized Trader Importer: No

Map ID  
 Direction  
 Distance  
 Elevation

MAP FINDINGS

Site

Database(s)

EDR ID Number  
 EPA ID Number

**STARFLO CORPORATION (Continued)**

**1000357146**

Recognized Trader Exporter:	No
Spent Lead Acid Battery Importer:	No
Spent Lead Acid Battery Exporter:	No
Current Record:	Yes
Non Storage Recycler Activity:	Not reported
Electronic Manifest Broker:	Not reported
List of NAICS Codes and Descriptions:	
NAICS Codes:	No NAICS Codes Found
Facility Has Received Notices of Violations:	
Violations:	No Violations Found
Evaluation Action Summary:	
Evaluations:	No Evaluations Found

**12**  
**ENE**  
**1/4-1/2**  
**0.312 mi.**  
**1646 ft.**

**RHAME BROTHERS GROCERY**  
**312 W BOYCE ST**  
**MANNING, SC**

**SC LUST**    **U001537545**  
**SC UST**    **N/A**  
**SC RCR**  
**SC GWCI**

**Relative:**  
**Higher**  
**Actual:**  
**124 ft.**

LUST:

Name:	RHAME BROTHERS GROCERY
Address:	312 W BOYCE ST
City,State,Zip:	MANNING, SC 29102
Release Number:	1
Facility ID:	02445
Release Status Number:	Not reported
Substance:	PETRO
Tank Owner Company Name:	H&S PETROLEUM CO
Tank Owner Last Name:	Not reported
Tank Owner First name:	Not reported
NFA Date:	07/01/2009
Tank Owner City:	Not reported
Confirmed Date:	Not reported
Release Date:	10/12/1990
EID:	Not reported
Local Facility District:	Not reported
SCRBCA Class Number:	Not reported
Release Fin Type Code:	Not reported
Qualified:	Not reported
Release Source:	Not reported
Local Fac Last Name:	Not reported
Local Fac First Name:	Not reported
User Name:	PADGETJP
Cleanup Initiated Date:	05/17/1994
Prefix:	Not reported
Total Score:	1

LUST:

Release Date:	10/12/1990
Cleanup Complete Date:	Not reported
Depth to Ground Water:	6
Ground Water Flow Direction:	NE
Release Number:	1

Map ID  
Direction  
Distance  
Elevation

MAP FINDINGS

Site

Database(s)

EDR ID Number  
EPA ID Number

**RHAME BROTHERS GROCERY (Continued)**

**U001537545**

Confirmed date: 05/17/1994  
RP Name: H&S PETROLEUM CO  
RP Address: PO BOX 266  
RP City: SUMMERTON  
RP State: SC  
RP Zip: 29148  
SCRBCA Class Code: CLASS4BC  
Project Manager: PADGETT, JOEL P  
Release Fin Type Code: WS

UST:

Name: RHAME BROTHERS GROCERY  
Address: 312 W BOYCE ST  
City: MANNING  
Facility ID: 02445  
Permit: N 02445  
Owner: H&S PETROLEUM CO  
Owner Address: PO BOX 266  
Owner City, st, zip: SUMMERTON SC 29148  
Owner Phone: 803-485-3666

Tank ID: 1  
**Status:** Abandoned  
Capacity: 1000  
Product: Gasoline  
Calcage: Not reported

Name: RHAME BROTHERS GROCERY  
Address: 312 W BOYCE ST  
City: MANNING

Tank ID: 2  
**Status:** Abandoned  
Capacity: 560  
Product: Gasoline  
Calcage: Not reported

Name: RHAME BROTHERS GROCERY  
Address: 312 W BOYCE ST  
City: MANNING

Tank ID: 3  
**Status:** Abandoned  
Capacity: 270  
Product: Kerosene  
Calcage: Not reported

RCR:

Name: RHAME BROTHERS GROCERY  
Address: 312 W BOYCE ST  
City,State,Zip: MANNING, SC 29102  
Entity Responsibility: Not reported  
Region: Not reported  
Tax Id: 169-10-03-015  
Latitude: 33.69589

Map ID  
Direction  
Distance  
Elevation

MAP FINDINGS

Site

Database(s)

EDR ID Number  
EPA ID Number

**RHAME BROTHERS GROCERY (Continued)**

**U001537545**

Longitude: -80.21924  
Tracking Number: 02445  
Regulatory Program: Not reported  
Reported: 10/12/1990  
CU-MCL: 07/01/2009  
Unit Type: Not reported  
Unit Number/Letter: Not reported  
Area/Acres: Not reported  
Affected Media: Not reported  
Site/Unit: Not reported  
Conditions: Not reported  
Associated Response/Corrective Action: Not reported  
Associated Chemicals Requiring: Not reported

**SC GWIC:**

Bureau: BLWM  
EAP ID: Not reported  
Solid Waste Permit #: Not reported  
Bureau of Land & Waste Management File #: Not reported  
Permit Number: 02445  
WPC Permit: Not reported  
Program: DUST  
Contamination: PETRO  
Petroleum Products: True  
Volatile Organic Compounds: False  
Metals: False  
Nitrates or Potential to Nitrate: False  
Pesticides & Herbicides: False  
Polychlorinated Biphenyls: False  
Base, Neutral, & Acid Extractables: False  
Phenols: False  
Radionuclides Over Max Contaminant Levels: False  
Sources Not In Other Categories: False  
Source: UST  
Underground Storage Tanks: True  
Pits, Ponds, & Lagoons: False  
Spills & Leaks: False  
Landfills: False  
Aboveground Storage Tank: False  
Spray Irrigation: False  
Single-Event Spill: False  
Unpermitted Disposal: False  
Septic Tank/Tile Field: False  
Substances Not In Other Categories: False  
Sources of Contamination Undetermined: False  
Assessment: No  
Monitoring: No  
Remediation: Yes  
Surface Impact: No  
Drinking Water Well Impact: No  
Remarks: Site ID # 02445. RBCA Classification 3BF7. Approved Monitored Natural Attenuation (MNA Awaits).

Map ID  
Direction  
Distance  
Elevation

MAP FINDINGS

Site

Database(s)

EDR ID Number  
EPA ID Number

13  
ESE  
1/4-1/2  
0.354 mi.  
1871 ft.

HARIKRISHNA LLC  
307 W HUGGINS ST  
MANNING, SC

SC LUST  
SC UST  
SC Financial Assurance  
U003626753  
N/A

Relative:  
Higher

Actual:  
124 ft.

LUST:  
Name: HARIKRISHNA LLC  
Address: 307 W HUGGINS ST  
City,State,Zip: MANNING, SC 29102-2517  
Release Number: 2  
Facility ID: 02398  
Release Status Number: Not reported  
Substance: PETROL  
Tank Owner Company Name: HARIKRISHNA LLC  
Tank Owner Last Name: Not reported  
Tank Owner First name: Not reported  
NFA Date: 06/30/2009  
Tank Owner City: Not reported  
Confirmed Date: Not reported  
Release Date: 09/14/2007  
EID: Not reported  
Local Facility District: Not reported  
SCRBCA Class Number: Not reported  
Release Fin Type Code: Not reported  
Qualified: Not reported  
Release Source: Not reported  
Local Fac Last Name: Not reported  
Local Fac First Name: Not reported  
User Name: HORNOSMS  
Cleanup Initiated Date: 09/20/2007  
Prefix: Not reported  
Total Score: 1

LUST:  
Release Date: 09/14/2007  
Cleanup Complete Date: 05/13/2009  
Depth to Ground Water: 9.730  
Ground Water Flow Direction: Not reported  
Release Number: 2  
Confirmed date: 09/20/2007  
RP Name: DIVYA INC  
RP Address: 307 W HUGGINS ST  
RP City: MANNING  
RP State: SC  
RP Zip: 29102-2517  
SCRBCA Class Code: CLASS4BC  
Project Manager: HORNOSKY, MINDA S  
Release Fin Type Code: W25

Name: HARIKRISHNA LLC  
Address: 307 W HUGGINS ST  
City,State,Zip: MANNING, SC 29102-2517  
Release Number: 1  
Facility ID: 02398  
Release Status Number: Not reported  
Substance: PETRO  
Tank Owner Company Name: HARIKRISHNA LLC  
Tank Owner Last Name: Not reported

Map ID  
Direction  
Distance  
Elevation

MAP FINDINGS

Site

Database(s)

EDR ID Number  
EPA ID Number

**HARIKRISHNA LLC (Continued)**

**U003626753**

Tank Owner First name: Not reported  
NFA Date: 09/22/1992  
Tank Owner City: Not reported  
Confirmed Date: Not reported  
Release Date: 12/31/1991  
EID: Not reported  
Local Facility District: Not reported  
SCRBCA Class Number: Not reported  
Release Fin Type Code: Not reported  
Qualified: Not reported  
Release Source: Not reported  
Local Fac Last Name: Not reported  
Local Fac First Name: Not reported  
User Name: STOUDEDW  
Cleanup Initiated Date: 12/31/1991  
Prefix: Not reported  
Total Score: Not reported

**LUST:**

Release Date: 09/14/2007  
Cleanup Complete Date: 05/13/2009  
Depth to Ground Water: 9.730  
Ground Water Flow Direction: Not reported  
Release Number: 2  
Confirmed date: 09/20/2007  
RP Name: DIVYA INC  
RP Address: 307 W HUGGINS ST  
RP City: MANNING  
RP State: SC  
RP Zip: 29102-2517  
SCRBCA Class Code: CLASS4BC  
Project Manager: HORNOSKY, MINDA S  
Release Fin Type Code: W25

**UST:**

Name: HARIKRISHNA LLC  
Address: 307 W HUGGINS ST  
City: MANNING  
Facility ID: 02398  
Permit: R 02398  
Owner: HARIKRISHNA LLC  
Owner Address: 307 W HUGGINS ST  
Owner City, st, zip: MANNING SC 29102-2517  
Owner Phone: 803-435-2710

Tank ID: 1  
**Status: Abandoned**  
Capacity: 6000  
Product: Gasoline  
Calcage: 5

Name: HARIKRISHNA LLC  
Address: 307 W HUGGINS ST  
City: MANNING

Tank ID: 2

Map ID  
Direction  
Distance  
Elevation

MAP FINDINGS

Site

Database(s)

EDR ID Number  
EPA ID Number

**HARIKRISHNA LLC (Continued)**

**U003626753**

**Status:** Abandoned  
Capacity: 5000  
Product: Gasoline  
Calcage: 5

Name: HARIKRISHNA LLC  
Address: 307 W HUGGINS ST  
City: MANNING

Tank ID: 3  
**Status:** Abandoned  
Capacity: 4000  
Product: Gasoline  
Calcage: 5

Name: HARIKRISHNA LLC  
Address: 307 W HUGGINS ST  
City: MANNING

Tank ID: 4  
**Status:** Abandoned  
Capacity: 2000  
Product: Kerosene  
Calcage: 5

Name: HARIKRISHNA LLC  
Address: 307 W HUGGINS ST  
City: MANNING

Tank ID: 5  
**Status:** Currently in Use  
Capacity: 12000  
Product: Multiple petroleum  
Calcage: 0

Name: HARIKRISHNA LLC  
Address: 307 W HUGGINS ST  
City: MANNING

Tank ID: 6  
**Status:** Currently in Use  
Capacity: 2000  
Product: Kerosene  
Calcage: 0

SC Financial Assurance 3:

Name: HARIKRISHNA LLC  
Address: 307 W HUGGINS ST  
City,State,Zip: MANNING, SC 29102-2517  
Owner Name: HARIKRISHNA LLC  
Owner Address: 307 W HUGGINS ST  
Owner City St Zip: MANNING SC 29102-2517  
Mechanism: Self Insurance 280.101  
Date Expired: 5/1/2021  
Bill: 2



Count: 1 records.

ORPHAN SUMMARY

<u>City</u>	<u>EDR ID</u>	<u>Site Name</u>	<u>Site Address</u>	<u>Zip</u>	<u>Database(s)</u>
MANNING	S128633647	MANNING QUIK TRIP #7138	2235 A M NASH RD & 2838 PAXVIL	29102	SC SHWS, SC VCP, SC BROWNFIELD SC ALLSITES

# GOVERNMENT RECORDS SEARCHED / DATA CURRENCY TRACKING

To maintain currency of the following federal and state databases, EDR contacts the appropriate governmental agency on a monthly or quarterly basis, as required.

**Number of Days to Update:** Provides confirmation that EDR is reporting records that have been updated within 90 days from the date the government agency made the information available to the public.

## **STANDARD ENVIRONMENTAL RECORDS**

### ***Lists of Federal NPL (Superfund) sites***

#### **NPL: National Priority List**

National Priorities List (Superfund). The NPL is a subset of CERCLIS and identifies over 1,200 sites for priority cleanup under the Superfund Program. NPL sites may encompass relatively large areas. As such, EDR provides polygon coverage for over 1,000 NPL site boundaries produced by EPA's Environmental Photographic Interpretation Center (EPIC) and regional EPA offices.

Date of Government Version: 04/26/2023	Source: EPA
Date Data Arrived at EDR: 05/02/2023	Telephone: N/A
Date Made Active in Reports: 05/17/2023	Last EDR Contact: 05/02/2023
Number of Days to Update: 15	Next Scheduled EDR Contact: 07/10/2023
	Data Release Frequency: Quarterly

#### **NPL Site Boundaries**

##### **Sources:**

EPA's Environmental Photographic Interpretation Center (EPIC)  
Telephone: 202-564-7333

EPA Region 1  
Telephone 617-918-1143

EPA Region 6  
Telephone: 214-655-6659

EPA Region 3  
Telephone 215-814-5418

EPA Region 7  
Telephone: 913-551-7247

EPA Region 4  
Telephone 404-562-8033

EPA Region 8  
Telephone: 303-312-6774

EPA Region 5  
Telephone 312-886-6686

EPA Region 9  
Telephone: 415-947-4246

EPA Region 10  
Telephone 206-553-8665

#### **Proposed NPL: Proposed National Priority List Sites**

A site that has been proposed for listing on the National Priorities List through the issuance of a proposed rule in the Federal Register. EPA then accepts public comments on the site, responds to the comments, and places on the NPL those sites that continue to meet the requirements for listing.

Date of Government Version: 04/26/2023	Source: EPA
Date Data Arrived at EDR: 05/02/2023	Telephone: N/A
Date Made Active in Reports: 05/17/2023	Last EDR Contact: 05/02/2023
Number of Days to Update: 15	Next Scheduled EDR Contact: 07/10/2023
	Data Release Frequency: Quarterly

#### **NPL LIENS: Federal Superfund Liens**

Federal Superfund Liens. Under the authority granted the USEPA by CERCLA of 1980, the USEPA has the authority to file liens against real property in order to recover remedial action expenditures or when the property owner received notification of potential liability. USEPA compiles a listing of filed notices of Superfund Liens.

# GOVERNMENT RECORDS SEARCHED / DATA CURRENCY TRACKING

Date of Government Version: 10/15/1991  
Date Data Arrived at EDR: 02/02/1994  
Date Made Active in Reports: 03/30/1994  
Number of Days to Update: 56

Source: EPA  
Telephone: 202-564-4267  
Last EDR Contact: 08/15/2011  
Next Scheduled EDR Contact: 11/28/2011  
Data Release Frequency: No Update Planned

## ***Lists of Federal Delisted NPL sites***

Delisted NPL: National Priority List Deletions

The National Oil and Hazardous Substances Pollution Contingency Plan (NCP) establishes the criteria that the EPA uses to delete sites from the NPL. In accordance with 40 CFR 300.425.(e), sites may be deleted from the NPL where no further response is appropriate.

Date of Government Version: 04/26/2023  
Date Data Arrived at EDR: 05/02/2023  
Date Made Active in Reports: 05/17/2023  
Number of Days to Update: 15

Source: EPA  
Telephone: N/A  
Last EDR Contact: 05/02/2023  
Next Scheduled EDR Contact: 07/10/2023  
Data Release Frequency: Quarterly

## ***Lists of Federal sites subject to CERCLA removals and CERCLA orders***

FEDERAL FACILITY: Federal Facility Site Information listing

A listing of National Priority List (NPL) and Base Realignment and Closure (BRAC) sites found in the Comprehensive Environmental Response, Compensation and Liability Information System (CERCLIS) Database where EPA Federal Facilities Restoration and Reuse Office is involved in cleanup activities.

Date of Government Version: 03/26/2023  
Date Data Arrived at EDR: 03/28/2023  
Date Made Active in Reports: 05/30/2023  
Number of Days to Update: 63

Source: Environmental Protection Agency  
Telephone: 703-603-8704  
Last EDR Contact: 03/28/2023  
Next Scheduled EDR Contact: 07/10/2023  
Data Release Frequency: Varies

SEMS: Superfund Enterprise Management System

SEMS (Superfund Enterprise Management System) tracks hazardous waste sites, potentially hazardous waste sites, and remedial activities performed in support of EPA's Superfund Program across the United States. The list was formerly known as CERCLIS, renamed to SEMS by the EPA in 2015. The list contains data on potentially hazardous waste sites that have been reported to the USEPA by states, municipalities, private companies and private persons, pursuant to Section 103 of the Comprehensive Environmental Response, Compensation, and Liability Act (CERCLA). This dataset also contains sites which are either proposed to or on the National Priorities List (NPL) and the sites which are in the screening and assessment phase for possible inclusion on the NPL.

Date of Government Version: 04/26/2023  
Date Data Arrived at EDR: 05/02/2023  
Date Made Active in Reports: 05/17/2023  
Number of Days to Update: 15

Source: EPA  
Telephone: 800-424-9346  
Last EDR Contact: 05/02/2023  
Next Scheduled EDR Contact: 07/24/2023  
Data Release Frequency: Quarterly

## ***Lists of Federal CERCLA sites with NFRAP***

SEMS-ARCHIVE: Superfund Enterprise Management System Archive

# GOVERNMENT RECORDS SEARCHED / DATA CURRENCY TRACKING

SEMS-ARCHIVE (Superfund Enterprise Management System Archive) tracks sites that have no further interest under the Federal Superfund Program based on available information. The list was formerly known as the CERCLIS-NFRAP, renamed to SEMS ARCHIVE by the EPA in 2015. EPA may perform a minimal level of assessment work at a site while it is archived if site conditions change and/or new information becomes available. Archived sites have been removed and archived from the inventory of SEMS sites. Archived status indicates that, to the best of EPA's knowledge, assessment at a site has been completed and that EPA has determined no further steps will be taken to list the site on the National Priorities List (NPL), unless information indicates this decision was not appropriate or other considerations require a recommendation for listing at a later time. The decision does not necessarily mean that there is no hazard associated with a given site; it only means that, based upon available information, the location is not judged to be potential NPL site.

Date of Government Version: 04/26/2023	Source: EPA
Date Data Arrived at EDR: 05/02/2023	Telephone: 800-424-9346
Date Made Active in Reports: 05/17/2023	Last EDR Contact: 05/02/2023
Number of Days to Update: 15	Next Scheduled EDR Contact: 07/24/2023
	Data Release Frequency: Quarterly

## ***Lists of Federal RCRA facilities undergoing Corrective Action***

CORRACTS: Corrective Action Report

CORRACTS identifies hazardous waste handlers with RCRA corrective action activity.

Date of Government Version: 03/06/2023	Source: EPA
Date Data Arrived at EDR: 03/09/2023	Telephone: 800-424-9346
Date Made Active in Reports: 03/20/2023	Last EDR Contact: 03/09/2023
Number of Days to Update: 11	Next Scheduled EDR Contact: 07/03/2023
	Data Release Frequency: Quarterly

## ***Lists of Federal RCRA TSD facilities***

RCRA-TSDF: RCRA - Treatment, Storage and Disposal

RCRAInfo is EPA's comprehensive information system, providing access to data supporting the Resource Conservation and Recovery Act (RCRA) of 1976 and the Hazardous and Solid Waste Amendments (HSWA) of 1984. The database includes selective information on sites which generate, transport, store, treat and/or dispose of hazardous waste as defined by the Resource Conservation and Recovery Act (RCRA). Transporters are individuals or entities that move hazardous waste from the generator offsite to a facility that can recycle, treat, store, or dispose of the waste. TSDFs treat, store, or dispose of the waste.

Date of Government Version: 03/06/2023	Source: Environmental Protection Agency
Date Data Arrived at EDR: 03/09/2023	Telephone: (404) 562-8651
Date Made Active in Reports: 03/20/2023	Last EDR Contact: 03/09/2023
Number of Days to Update: 11	Next Scheduled EDR Contact: 07/03/2023
	Data Release Frequency: Quarterly

## ***Lists of Federal RCRA generators***

RCRA-LQG: RCRA - Large Quantity Generators

RCRAInfo is EPA's comprehensive information system, providing access to data supporting the Resource Conservation and Recovery Act (RCRA) of 1976 and the Hazardous and Solid Waste Amendments (HSWA) of 1984. The database includes selective information on sites which generate, transport, store, treat and/or dispose of hazardous waste as defined by the Resource Conservation and Recovery Act (RCRA). Large quantity generators (LQGs) generate over 1,000 kilograms (kg) of hazardous waste, or over 1 kg of acutely hazardous waste per month.

Date of Government Version: 03/06/2023	Source: Environmental Protection Agency
Date Data Arrived at EDR: 03/09/2023	Telephone: (404) 562-8651
Date Made Active in Reports: 03/20/2023	Last EDR Contact: 03/09/2023
Number of Days to Update: 11	Next Scheduled EDR Contact: 07/03/2023
	Data Release Frequency: Quarterly

# GOVERNMENT RECORDS SEARCHED / DATA CURRENCY TRACKING

## RCRA-SQG: RCRA - Small Quantity Generators

RCRAInfo is EPA's comprehensive information system, providing access to data supporting the Resource Conservation and Recovery Act (RCRA) of 1976 and the Hazardous and Solid Waste Amendments (HSWA) of 1984. The database includes selective information on sites which generate, transport, store, treat and/or dispose of hazardous waste as defined by the Resource Conservation and Recovery Act (RCRA). Small quantity generators (SQGs) generate between 100 kg and 1,000 kg of hazardous waste per month.

Date of Government Version: 03/06/2023	Source: Environmental Protection Agency
Date Data Arrived at EDR: 03/09/2023	Telephone: (404) 562-8651
Date Made Active in Reports: 03/20/2023	Last EDR Contact: 03/09/2023
Number of Days to Update: 11	Next Scheduled EDR Contact: 07/03/2023
	Data Release Frequency: Quarterly

## RCRA-VSQG: RCRA - Very Small Quantity Generators (Formerly Conditionally Exempt Small Quantity Generators)

RCRAInfo is EPA's comprehensive information system, providing access to data supporting the Resource Conservation and Recovery Act (RCRA) of 1976 and the Hazardous and Solid Waste Amendments (HSWA) of 1984. The database includes selective information on sites which generate, transport, store, treat and/or dispose of hazardous waste as defined by the Resource Conservation and Recovery Act (RCRA). Very small quantity generators (VSQGs) generate less than 100 kg of hazardous waste, or less than 1 kg of acutely hazardous waste per month.

Date of Government Version: 03/06/2023	Source: Environmental Protection Agency
Date Data Arrived at EDR: 03/09/2023	Telephone: (404) 562-8651
Date Made Active in Reports: 03/20/2023	Last EDR Contact: 03/09/2023
Number of Days to Update: 11	Next Scheduled EDR Contact: 07/03/2023
	Data Release Frequency: Quarterly

## ***Federal institutional controls / engineering controls registries***

### LUCIS: Land Use Control Information System

LUCIS contains records of land use control information pertaining to the former Navy Base Realignment and Closure properties.

Date of Government Version: 02/08/2023	Source: Department of the Navy
Date Data Arrived at EDR: 02/09/2023	Telephone: 843-820-7326
Date Made Active in Reports: 05/02/2023	Last EDR Contact: 05/23/2023
Number of Days to Update: 82	Next Scheduled EDR Contact: 08/21/2023
	Data Release Frequency: Varies

### US ENG CONTROLS: Engineering Controls Sites List

A listing of sites with engineering controls in place. Engineering controls include various forms of caps, building foundations, liners, and treatment methods to create pathway elimination for regulated substances to enter environmental media or effect human health.

Date of Government Version: 02/20/2023	Source: Environmental Protection Agency
Date Data Arrived at EDR: 02/21/2023	Telephone: 703-603-0695
Date Made Active in Reports: 05/02/2023	Last EDR Contact: 05/23/2023
Number of Days to Update: 70	Next Scheduled EDR Contact: 09/04/2023
	Data Release Frequency: Varies

### US INST CONTROLS: Institutional Controls Sites List

A listing of sites with institutional controls in place. Institutional controls include administrative measures, such as groundwater use restrictions, construction restrictions, property use restrictions, and post remediation care requirements intended to prevent exposure to contaminants remaining on site. Deed restrictions are generally required as part of the institutional controls.

Date of Government Version: 02/20/2023	Source: Environmental Protection Agency
Date Data Arrived at EDR: 02/21/2023	Telephone: 703-603-0695
Date Made Active in Reports: 05/02/2023	Last EDR Contact: 05/23/2023
Number of Days to Update: 70	Next Scheduled EDR Contact: 09/04/2023
	Data Release Frequency: Varies

# GOVERNMENT RECORDS SEARCHED / DATA CURRENCY TRACKING

## ***Federal ERNS list***

### **ERNS: Emergency Response Notification System**

Emergency Response Notification System. ERNS records and stores information on reported releases of oil and hazardous substances.

Date of Government Version: 03/20/2023

Date Data Arrived at EDR: 03/21/2023

Date Made Active in Reports: 05/30/2023

Number of Days to Update: 70

Source: National Response Center, United States Coast Guard

Telephone: 202-267-2180

Last EDR Contact: 03/21/2023

Next Scheduled EDR Contact: 07/03/2023

Data Release Frequency: Quarterly

## ***Lists of state- and tribal hazardous waste facilities***

### **SHWS: Site Assessment Section Project List**

State Hazardous Waste Sites. State hazardous waste site records are the states' equivalent to CERCLIS. These sites may or may not already be listed on the federal CERCLIS list. Priority sites planned for cleanup using state funds (state equivalent of Superfund) are identified along with sites where cleanup will be paid for by potentially responsible parties. Available information varies by state.

Date of Government Version: 03/09/2023

Date Data Arrived at EDR: 03/15/2023

Date Made Active in Reports: 05/30/2023

Number of Days to Update: 76

Source: Department of Health and Environmental Control

Telephone: 803-898-0835

Last EDR Contact: 06/01/2023

Next Scheduled EDR Contact: 09/18/2023

Data Release Frequency: Semi-Annually

## ***Lists of state and tribal landfills and solid waste disposal facilities***

### **SWF/LF: Permitted Landfills List**

Solid Waste Facilities/Landfill Sites. SWF/LF type records typically contain an inventory of solid waste disposal facilities or landfills in a particular state. Depending on the state, these may be active or inactive facilities or open dumps that failed to meet RCRA Subtitle D Section 4004 criteria for solid waste landfills or disposal sites.

Date of Government Version: 11/04/2022

Date Data Arrived at EDR: 12/02/2022

Date Made Active in Reports: 02/22/2023

Number of Days to Update: 82

Source: Department of Health and Environmental Control

Telephone: 803-734-5165

Source: Department of Health and Environmental Control, GIS Section

Telephone: 803-896-4084

Last EDR Contact: 06/01/2023

Next Scheduled EDR Contact: 09/18/2023

Data Release Frequency: Semi-Annually

## ***Lists of state and tribal leaking storage tanks***

### **LUST: Leaking Underground Storage Tank List**

Leaking Underground Storage Tank Incident Reports. LUST records contain an inventory of reported leaking underground storage tank incidents. Not all states maintain these records, and the information stored varies by state.

Date of Government Version: 01/23/2023

Date Data Arrived at EDR: 01/24/2023

Date Made Active in Reports: 04/17/2023

Number of Days to Update: 83

Source: Department of Health and Environmental Control

Telephone: 803-898-4350

Last EDR Contact: 04/13/2023

Next Scheduled EDR Contact: 07/31/2023

Data Release Frequency: Quarterly

### **INDIAN LUST R8: Leaking Underground Storage Tanks on Indian Land**

LUSTs on Indian land in Colorado, Montana, North Dakota, South Dakota, Utah and Wyoming.

Date of Government Version: 11/23/2022

Date Data Arrived at EDR: 12/06/2022

Date Made Active in Reports: 03/03/2023

Number of Days to Update: 87

Source: EPA Region 8

Telephone: 303-312-6271

Last EDR Contact: 05/08/2023

Next Scheduled EDR Contact: 07/31/2023

Data Release Frequency: Varies

# GOVERNMENT RECORDS SEARCHED / DATA CURRENCY TRACKING

INDIAN LUST R6: Leaking Underground Storage Tanks on Indian Land  
LUSTs on Indian land in New Mexico and Oklahoma.

Date of Government Version: 11/23/2022	Source: EPA Region 6
Date Data Arrived at EDR: 12/06/2022	Telephone: 214-665-6597
Date Made Active in Reports: 03/03/2023	Last EDR Contact: 05/09/2023
Number of Days to Update: 87	Next Scheduled EDR Contact: 07/31/2023
	Data Release Frequency: Varies

INDIAN LUST R5: Leaking Underground Storage Tanks on Indian Land  
Leaking underground storage tanks located on Indian Land in Michigan, Minnesota and Wisconsin.

Date of Government Version: 10/14/2022	Source: EPA, Region 5
Date Data Arrived at EDR: 12/06/2022	Telephone: 312-886-7439
Date Made Active in Reports: 03/03/2023	Last EDR Contact: 05/09/2023
Number of Days to Update: 87	Next Scheduled EDR Contact: 07/31/2023
	Data Release Frequency: Varies

INDIAN LUST R9: Leaking Underground Storage Tanks on Indian Land  
LUSTs on Indian land in Arizona, California, New Mexico and Nevada

Date of Government Version: 11/23/2022	Source: Environmental Protection Agency
Date Data Arrived at EDR: 12/06/2022	Telephone: 415-972-3372
Date Made Active in Reports: 03/03/2023	Last EDR Contact: 05/09/2023
Number of Days to Update: 87	Next Scheduled EDR Contact: 07/31/2023
	Data Release Frequency: Varies

INDIAN LUST R10: Leaking Underground Storage Tanks on Indian Land  
LUSTs on Indian land in Alaska, Idaho, Oregon and Washington.

Date of Government Version: 11/23/2022	Source: EPA Region 10
Date Data Arrived at EDR: 12/06/2022	Telephone: 206-553-2857
Date Made Active in Reports: 04/19/2023	Last EDR Contact: 05/09/2023
Number of Days to Update: 134	Next Scheduled EDR Contact: 07/31/2023
	Data Release Frequency: Varies

INDIAN LUST R1: Leaking Underground Storage Tanks on Indian Land  
A listing of leaking underground storage tank locations on Indian Land.

Date of Government Version: 10/19/2022	Source: EPA Region 1
Date Data Arrived at EDR: 12/06/2022	Telephone: 617-918-1313
Date Made Active in Reports: 03/03/2023	Last EDR Contact: 05/09/2023
Number of Days to Update: 87	Next Scheduled EDR Contact: 07/31/2023
	Data Release Frequency: Varies

INDIAN LUST R4: Leaking Underground Storage Tanks on Indian Land  
LUSTs on Indian land in Florida, Mississippi and North Carolina.

Date of Government Version: 11/26/2022	Source: EPA Region 4
Date Data Arrived at EDR: 12/06/2022	Telephone: 404-562-8677
Date Made Active in Reports: 03/03/2023	Last EDR Contact: 05/09/2023
Number of Days to Update: 87	Next Scheduled EDR Contact: 07/31/2023
	Data Release Frequency: Varies

INDIAN LUST R7: Leaking Underground Storage Tanks on Indian Land  
LUSTs on Indian land in Iowa, Kansas, and Nebraska

Date of Government Version: 10/14/2022	Source: EPA Region 7
Date Data Arrived at EDR: 12/06/2022	Telephone: 913-551-7003
Date Made Active in Reports: 03/03/2023	Last EDR Contact: 05/09/2023
Number of Days to Update: 87	Next Scheduled EDR Contact: 07/31/2023
	Data Release Frequency: Varies

# GOVERNMENT RECORDS SEARCHED / DATA CURRENCY TRACKING

## *Lists of state and tribal registered storage tanks*

### FEMA UST: Underground Storage Tank Listing

A listing of all FEMA owned underground storage tanks.

Date of Government Version: 03/08/2023	Source: FEMA
Date Data Arrived at EDR: 03/09/2023	Telephone: 202-646-5797
Date Made Active in Reports: 05/30/2023	Last EDR Contact: 03/29/2023
Number of Days to Update: 82	Next Scheduled EDR Contact: 07/17/2023
	Data Release Frequency: Varies

### UST: Comprehensive Underground Storage Tanks

Registered Underground Storage Tanks. UST's are regulated under Subtitle I of the Resource Conservation and Recovery Act (RCRA) and must be registered with the state department responsible for administering the UST program. Available information varies by state program.

Date of Government Version: 01/07/2022	Source: Department of Health and Environmental Control
Date Data Arrived at EDR: 01/07/2022	Telephone: 803-896-7957
Date Made Active in Reports: 03/23/2022	Last EDR Contact: 03/30/2023
Number of Days to Update: 75	Next Scheduled EDR Contact: 07/17/2023
	Data Release Frequency: Quarterly

### AST: Aboveground Storage Tank List

Registered Aboveground Storage Tanks.

Date of Government Version: 03/25/2004	Source: Department of Health and Environmental Control
Date Data Arrived at EDR: 08/04/2004	Telephone: 803-898-4350
Date Made Active in Reports: 09/23/2004	Last EDR Contact: 05/18/2023
Number of Days to Update: 50	Next Scheduled EDR Contact: 09/04/2023
	Data Release Frequency: Varies

### INDIAN UST R10: Underground Storage Tanks on Indian Land

The Indian Underground Storage Tank (UST) database provides information about underground storage tanks on Indian land in EPA Region 10 (Alaska, Idaho, Oregon, Washington, and Tribal Nations).

Date of Government Version: 11/23/2022	Source: EPA Region 10
Date Data Arrived at EDR: 12/06/2022	Telephone: 206-553-2857
Date Made Active in Reports: 04/19/2023	Last EDR Contact: 05/09/2023
Number of Days to Update: 134	Next Scheduled EDR Contact: 07/31/2023
	Data Release Frequency: Varies

### INDIAN UST R9: Underground Storage Tanks on Indian Land

The Indian Underground Storage Tank (UST) database provides information about underground storage tanks on Indian land in EPA Region 9 (Arizona, California, Hawaii, Nevada, the Pacific Islands, and Tribal Nations).

Date of Government Version: 11/23/2022	Source: EPA Region 9
Date Data Arrived at EDR: 12/06/2022	Telephone: 415-972-3368
Date Made Active in Reports: 03/03/2023	Last EDR Contact: 05/09/2023
Number of Days to Update: 87	Next Scheduled EDR Contact: 07/31/2023
	Data Release Frequency: Varies

### INDIAN UST R8: Underground Storage Tanks on Indian Land

The Indian Underground Storage Tank (UST) database provides information about underground storage tanks on Indian land in EPA Region 8 (Colorado, Montana, North Dakota, South Dakota, Utah, Wyoming and 27 Tribal Nations).

Date of Government Version: 11/23/2022	Source: EPA Region 8
Date Data Arrived at EDR: 12/06/2022	Telephone: 303-312-6137
Date Made Active in Reports: 03/03/2023	Last EDR Contact: 05/09/2023
Number of Days to Update: 87	Next Scheduled EDR Contact: 07/31/2023
	Data Release Frequency: Varies



# GOVERNMENT RECORDS SEARCHED / DATA CURRENCY TRACKING

## INDIAN UST R7: Underground Storage Tanks on Indian Land

The Indian Underground Storage Tank (UST) database provides information about underground storage tanks on Indian land in EPA Region 7 (Iowa, Kansas, Missouri, Nebraska, and 9 Tribal Nations).

Date of Government Version: 10/14/2022	Source: EPA Region 7
Date Data Arrived at EDR: 12/06/2022	Telephone: 913-551-7003
Date Made Active in Reports: 03/03/2023	Last EDR Contact: 05/09/2023
Number of Days to Update: 87	Next Scheduled EDR Contact: 07/31/2023
	Data Release Frequency: Varies

## INDIAN UST R1: Underground Storage Tanks on Indian Land

The Indian Underground Storage Tank (UST) database provides information about underground storage tanks on Indian land in EPA Region 1 (Connecticut, Maine, Massachusetts, New Hampshire, Rhode Island, Vermont and ten Tribal Nations).

Date of Government Version: 10/19/2022	Source: EPA, Region 1
Date Data Arrived at EDR: 12/06/2022	Telephone: 617-918-1313
Date Made Active in Reports: 03/03/2023	Last EDR Contact: 05/09/2023
Number of Days to Update: 87	Next Scheduled EDR Contact: 07/31/2023
	Data Release Frequency: Varies

## INDIAN UST R5: Underground Storage Tanks on Indian Land

The Indian Underground Storage Tank (UST) database provides information about underground storage tanks on Indian land in EPA Region 5 (Michigan, Minnesota and Wisconsin and Tribal Nations).

Date of Government Version: 10/14/2022	Source: EPA Region 5
Date Data Arrived at EDR: 12/06/2022	Telephone: 312-886-6136
Date Made Active in Reports: 03/03/2023	Last EDR Contact: 05/09/2023
Number of Days to Update: 87	Next Scheduled EDR Contact: 07/31/2023
	Data Release Frequency: Varies

## INDIAN UST R6: Underground Storage Tanks on Indian Land

The Indian Underground Storage Tank (UST) database provides information about underground storage tanks on Indian land in EPA Region 6 (Louisiana, Arkansas, Oklahoma, New Mexico, Texas and 65 Tribes).

Date of Government Version: 11/23/2022	Source: EPA Region 6
Date Data Arrived at EDR: 12/06/2022	Telephone: 214-665-7591
Date Made Active in Reports: 03/03/2023	Last EDR Contact: 05/09/2023
Number of Days to Update: 87	Next Scheduled EDR Contact: 07/31/2023
	Data Release Frequency: Varies

## INDIAN UST R4: Underground Storage Tanks on Indian Land

The Indian Underground Storage Tank (UST) database provides information about underground storage tanks on Indian land in EPA Region 4 (Alabama, Florida, Georgia, Kentucky, Mississippi, North Carolina, South Carolina, Tennessee and Tribal Nations)

Date of Government Version: 11/23/2022	Source: EPA Region 4
Date Data Arrived at EDR: 12/06/2022	Telephone: 404-562-9424
Date Made Active in Reports: 03/03/2023	Last EDR Contact: 05/09/2023
Number of Days to Update: 87	Next Scheduled EDR Contact: 07/31/2023
	Data Release Frequency: Varies

## ***State and tribal institutional control / engineering control registries***

### RCR: Registry of Conditional Remedies

The Bureau of Land and Waste Management established this Registry to help monitor and maintain sites that have conditional remedies. A Conditional Remedy is an environmental remedy that includes certain qualifications. These qualifications are divided into two major categories: Remedies requiring Land Use Controls and Conditional No Further Actions.

# GOVERNMENT RECORDS SEARCHED / DATA CURRENCY TRACKING

Date of Government Version: 03/08/2023  
Date Data Arrived at EDR: 03/10/2023  
Date Made Active in Reports: 05/30/2023  
Number of Days to Update: 81

Source: Department of Health & Environmental Control  
Telephone: 803-896-4000  
Last EDR Contact: 06/01/2023  
Next Scheduled EDR Contact: 09/18/2023  
Data Release Frequency: Varies

## AUL: Land Use Controls

The term Land Use Controls or "LUCs" encompass institutional controls, such as those involved in real estate interests, governmental permitting, zoning, public advisories, deed notices, and other legal restrictions. The term also includes restrictions on access, whether achieved by means of engineered barriers (e.g., fence or concrete pad) or by human means (e.g., the presence of security guards). Additionally, the term includes both affirmative measures to achieve the desired restrictions (e.g., night lighting of an area) and prohibitive directives (e.g., restrictions on certain types of wells for the duration of the corrective action). Considered altogether, the LUCs for a facility will provide a tool for how the property should be used in order to maintain the level of protectiveness that one or more corrective actions were designed to achieve.

Date of Government Version: 03/06/2023  
Date Data Arrived at EDR: 03/08/2023  
Date Made Active in Reports: 05/30/2023  
Number of Days to Update: 83

Source: Department of Health & Environmental Control  
Telephone: 803-896-4049  
Last EDR Contact: 03/08/2023  
Next Scheduled EDR Contact: 06/19/2023  
Data Release Frequency: Varies

## ***Lists of state and tribal voluntary cleanup sites***

### INDIAN VCP R1: Voluntary Cleanup Priority Listing

A listing of voluntary cleanup priority sites located on Indian Land located in Region 1.

Date of Government Version: 07/27/2015  
Date Data Arrived at EDR: 09/29/2015  
Date Made Active in Reports: 02/18/2016  
Number of Days to Update: 142

Source: EPA, Region 1  
Telephone: 617-918-1102  
Last EDR Contact: 03/17/2023  
Next Scheduled EDR Contact: 07/03/2023  
Data Release Frequency: Varies

### VCP: Voluntary Cleanup Sites

Sites participating in the Voluntary Cleanup Program. Once staff and a non-responsible party have agreed upon an approved scope of work for a site investigation and/or remediation, the party enters into a voluntary cleanup contract. Staff oversees the cleanup efforts to ensure that activities are performed to our satisfaction. Upon completion of the negotiated work in the voluntary cleanup contract, the non-responsible party receives State Superfund liability protection.

Date of Government Version: 01/12/2023  
Date Data Arrived at EDR: 01/31/2023  
Date Made Active in Reports: 04/18/2023  
Number of Days to Update: 77

Source: Department of Health and Environmental Control  
Telephone: 803-896-4049  
Last EDR Contact: 04/06/2023  
Next Scheduled EDR Contact: 07/24/2023  
Data Release Frequency: Varies

### INDIAN VCP R7: Voluntary Cleanup Priority Listing

A listing of voluntary cleanup priority sites located on Indian Land located in Region 7.

Date of Government Version: 03/20/2008  
Date Data Arrived at EDR: 04/22/2008  
Date Made Active in Reports: 05/19/2008  
Number of Days to Update: 27

Source: EPA, Region 7  
Telephone: 913-551-7365  
Last EDR Contact: 07/08/2021  
Next Scheduled EDR Contact: 07/20/2009  
Data Release Frequency: Varies

## ***Lists of state and tribal brownfield sites***

### BROWNFIELDS: Brownfields Sites Listing

The Brownfields component of the Voluntary Cleanup Program allows a non-responsible party to acquire a contaminated property with State Superfund liability protection for existing contamination by agreeing to perform an environmental assessment and/or remediation.

# GOVERNMENT RECORDS SEARCHED / DATA CURRENCY TRACKING

Date of Government Version: 01/12/2023  
Date Data Arrived at EDR: 01/31/2023  
Date Made Active in Reports: 04/18/2023  
Number of Days to Update: 77

Source: Department of Health & Environmental Control  
Telephone: 803-896-4069  
Last EDR Contact: 04/06/2023  
Next Scheduled EDR Contact: 07/24/2023  
Data Release Frequency: Varies

## **ADDITIONAL ENVIRONMENTAL RECORDS**

### ***Local Brownfield lists***

#### **US BROWNFIELDS: A Listing of Brownfields Sites**

Brownfields are real property, the expansion, redevelopment, or reuse of which may be complicated by the presence or potential presence of a hazardous substance, pollutant, or contaminant. Cleaning up and reinvesting in these properties takes development pressures off of undeveloped, open land, and both improves and protects the environment. Assessment, Cleanup and Redevelopment Exchange System (ACRES) stores information reported by EPA Brownfields grant recipients on brownfields properties assessed or cleaned up with grant funding as well as information on Targeted Brownfields Assessments performed by EPA Regions. A listing of ACRES Brownfield sites is obtained from Cleanups in My Community. Cleanups in My Community provides information on Brownfields properties for which information is reported back to EPA, as well as areas served by Brownfields grant programs.

Date of Government Version: 04/06/2023  
Date Data Arrived at EDR: 04/13/2023  
Date Made Active in Reports: 04/19/2023  
Number of Days to Update: 6

Source: Environmental Protection Agency  
Telephone: 202-566-2777  
Last EDR Contact: 04/06/2023  
Next Scheduled EDR Contact: 06/26/2023  
Data Release Frequency: Semi-Annually

### ***Local Lists of Landfill / Solid Waste Disposal Sites***

#### **SWRCY: Solid Waste Recycling Facilities**

A listing of recycling center locations.

Date of Government Version: 06/30/2019  
Date Data Arrived at EDR: 03/13/2020  
Date Made Active in Reports: 05/22/2020  
Number of Days to Update: 70

Source: Department of Health & Environmental Control  
Telephone: 803-896-8985  
Last EDR Contact: 03/06/2023  
Next Scheduled EDR Contact: 06/19/2023  
Data Release Frequency: Varies

#### **INDIAN ODI: Report on the Status of Open Dumps on Indian Lands**

Location of open dumps on Indian land.

Date of Government Version: 12/31/1998  
Date Data Arrived at EDR: 12/03/2007  
Date Made Active in Reports: 01/24/2008  
Number of Days to Update: 52

Source: Environmental Protection Agency  
Telephone: 703-308-8245  
Last EDR Contact: 04/19/2023  
Next Scheduled EDR Contact: 08/07/2023  
Data Release Frequency: Varies

#### **DEBRIS REGION 9: Torres Martinez Reservation Illegal Dump Site Locations**

A listing of illegal dump sites location on the Torres Martinez Indian Reservation located in eastern Riverside County and northern Imperial County, California.

Date of Government Version: 01/12/2009  
Date Data Arrived at EDR: 05/07/2009  
Date Made Active in Reports: 09/21/2009  
Number of Days to Update: 137

Source: EPA, Region 9  
Telephone: 415-947-4219  
Last EDR Contact: 04/12/2023  
Next Scheduled EDR Contact: 07/31/2023  
Data Release Frequency: No Update Planned

#### **ODI: Open Dump Inventory**

An open dump is defined as a disposal facility that does not comply with one or more of the Part 257 or Part 258 Subtitle D Criteria.

# GOVERNMENT RECORDS SEARCHED / DATA CURRENCY TRACKING

Date of Government Version: 06/30/1985  
Date Data Arrived at EDR: 08/09/2004  
Date Made Active in Reports: 09/17/2004  
Number of Days to Update: 39

Source: Environmental Protection Agency  
Telephone: 800-424-9346  
Last EDR Contact: 06/09/2004  
Next Scheduled EDR Contact: N/A  
Data Release Frequency: No Update Planned

## IHS OPEN DUMPS: Open Dumps on Indian Land

A listing of all open dumps located on Indian Land in the United States.

Date of Government Version: 04/01/2014  
Date Data Arrived at EDR: 08/06/2014  
Date Made Active in Reports: 01/29/2015  
Number of Days to Update: 176

Source: Department of Health & Human Services, Indian Health Service  
Telephone: 301-443-1452  
Last EDR Contact: 04/27/2023  
Next Scheduled EDR Contact: 08/07/2023  
Data Release Frequency: Varies

## Local Lists of Hazardous waste / Contaminated Sites

### US HIST CDL: National Clandestine Laboratory Register

A listing of clandestine drug lab locations that have been removed from the DEAs National Clandestine Laboratory Register.

Date of Government Version: 01/06/2023  
Date Data Arrived at EDR: 02/02/2023  
Date Made Active in Reports: 02/10/2023  
Number of Days to Update: 8

Source: Drug Enforcement Administration  
Telephone: 202-307-1000  
Last EDR Contact: 05/23/2023  
Next Scheduled EDR Contact: 09/04/2023  
Data Release Frequency: No Update Planned

### ALLSITES: Site Assessment & Remediation Public Record Database

The South Carolina Department of Health and Environmental Control is pleased to have the Public Record for your review. The purpose of this database is two-fold. First, it will provide to communities another form of notice of cleanup activity, allowing them to have more information about assessment and cleanup activities in their area and in the State. Second, it can assist those seeking to redevelop brownfield properties within South Carolina.

Date of Government Version: 03/06/2023  
Date Data Arrived at EDR: 03/08/2023  
Date Made Active in Reports: 05/30/2023  
Number of Days to Update: 83

Source: Department of Health & Environmental Control  
Telephone: 803-896-4000  
Last EDR Contact: 03/08/2023  
Next Scheduled EDR Contact: 06/19/2023  
Data Release Frequency: Quarterly

### CDL 2: Clandestine Drug Lab Listing

A listing of clandestine drug lab site locations.

Date of Government Version: 11/28/2022  
Date Data Arrived at EDR: 11/29/2022  
Date Made Active in Reports: 02/13/2023  
Number of Days to Update: 76

Source: South Carolina Law Enforcement Division  
Telephone: 803-896-7136  
Last EDR Contact: 05/18/2023  
Next Scheduled EDR Contact: 09/04/2023  
Data Release Frequency: Varies

### CDL: Clandestine Drug Lab Sites

A listing of clandestine drug lab site locations.

Date of Government Version: 01/24/2012  
Date Data Arrived at EDR: 01/26/2012  
Date Made Active in Reports: 02/24/2012  
Number of Days to Update: 29

Source: Department of Health & Environmental Control  
Telephone: 803-896-4288  
Last EDR Contact: 05/24/2023  
Next Scheduled EDR Contact: 09/11/2023  
Data Release Frequency: Varies

### US CDL: Clandestine Drug Labs

A listing of clandestine drug lab locations. The U.S. Department of Justice ("the Department") provides this web site as a public service. It contains addresses of some locations where law enforcement agencies reported they found chemicals or other items that indicated the presence of either clandestine drug laboratories or dumpsites. In most cases, the source of the entries is not the Department, and the Department has not verified the entry and does not guarantee its accuracy. Members of the public must verify the accuracy of all entries by, for example, contacting local law enforcement and local health departments.

# GOVERNMENT RECORDS SEARCHED / DATA CURRENCY TRACKING

Date of Government Version: 01/06/2023  
Date Data Arrived at EDR: 02/02/2023  
Date Made Active in Reports: 02/10/2023  
Number of Days to Update: 8

Source: Drug Enforcement Administration  
Telephone: 202-307-1000  
Last EDR Contact: 05/23/2023  
Next Scheduled EDR Contact: 09/04/2023  
Data Release Frequency: Quarterly

## **Local Land Records**

### **LIENS 2: CERCLA Lien Information**

A Federal CERCLA ('Superfund') lien can exist by operation of law at any site or property at which EPA has spent Superfund monies. These monies are spent to investigate and address releases and threatened releases of contamination. CERCLIS provides information as to the identity of these sites and properties.

Date of Government Version: 04/26/2023  
Date Data Arrived at EDR: 05/02/2023  
Date Made Active in Reports: 05/17/2023  
Number of Days to Update: 15

Source: Environmental Protection Agency  
Telephone: 202-564-6023  
Last EDR Contact: 05/02/2023  
Next Scheduled EDR Contact: 07/10/2023  
Data Release Frequency: Semi-Annually

## **Records of Emergency Release Reports**

### **HMIRS: Hazardous Materials Information Reporting System**

Hazardous Materials Incident Report System. HMIRS contains hazardous material spill incidents reported to DOT.

Date of Government Version: 03/19/2023  
Date Data Arrived at EDR: 03/21/2023  
Date Made Active in Reports: 05/30/2023  
Number of Days to Update: 70

Source: U.S. Department of Transportation  
Telephone: 202-366-4555  
Last EDR Contact: 03/21/2023  
Next Scheduled EDR Contact: 07/03/2023  
Data Release Frequency: Quarterly

### **SPILLS: Spill List**

Spills and releases of petroleum and hazardous chemicals reported to the Oil & Chemical Emergency Response division.

Date of Government Version: 02/22/2023  
Date Data Arrived at EDR: 02/23/2023  
Date Made Active in Reports: 05/16/2023  
Number of Days to Update: 82

Source: Department of Health and Environmental Control  
Telephone: 803-898-4111  
Last EDR Contact: 05/18/2023  
Next Scheduled EDR Contact: 09/04/2023  
Data Release Frequency: Semi-Annually

### **SPILLS 90: SPILLS90 data from FirstSearch**

Spills 90 includes those spill and release records available exclusively from FirstSearch databases. Typically, they may include chemical, oil and/or hazardous substance spills recorded after 1990. Duplicate records that are already included in EDR incident and release records are not included in Spills 90.

Date of Government Version: 10/25/2012  
Date Data Arrived at EDR: 01/03/2013  
Date Made Active in Reports: 03/07/2013  
Number of Days to Update: 63

Source: FirstSearch  
Telephone: N/A  
Last EDR Contact: 01/03/2013  
Next Scheduled EDR Contact: N/A  
Data Release Frequency: No Update Planned

### **SPILLS 80: SPILLS80 data from FirstSearch**

Spills 80 includes those spill and release records available from FirstSearch databases prior to 1990. Typically, they may include chemical, oil and/or hazardous substance spills recorded before 1990. Duplicate records that are already included in EDR incident and release records are not included in Spills 80.

Date of Government Version: 03/26/2001  
Date Data Arrived at EDR: 01/03/2013  
Date Made Active in Reports: 03/07/2013  
Number of Days to Update: 63

Source: FirstSearch  
Telephone: N/A  
Last EDR Contact: 01/03/2013  
Next Scheduled EDR Contact: N/A  
Data Release Frequency: No Update Planned

# GOVERNMENT RECORDS SEARCHED / DATA CURRENCY TRACKING

## ***Other Ascertainable Records***

### **RCRA NonGen / NLR: RCRA - Non Generators / No Longer Regulated**

RCRAInfo is EPA's comprehensive information system, providing access to data supporting the Resource Conservation and Recovery Act (RCRA) of 1976 and the Hazardous and Solid Waste Amendments (HSWA) of 1984. The database includes selective information on sites which generate, transport, store, treat and/or dispose of hazardous waste as defined by the Resource Conservation and Recovery Act (RCRA). Non-Generators do not presently generate hazardous waste.

Date of Government Version: 03/06/2023	Source: Environmental Protection Agency
Date Data Arrived at EDR: 03/09/2023	Telephone: (404) 562-8651
Date Made Active in Reports: 03/20/2023	Last EDR Contact: 03/09/2023
Number of Days to Update: 11	Next Scheduled EDR Contact: 07/03/2023
	Data Release Frequency: Quarterly

### **FUDS: Formerly Used Defense Sites**

The listing includes locations of Formerly Used Defense Sites properties where the US Army Corps of Engineers is actively working or will take necessary cleanup actions.

Date of Government Version: 02/01/2023	Source: U.S. Army Corps of Engineers
Date Data Arrived at EDR: 02/14/2023	Telephone: 202-528-4285
Date Made Active in Reports: 05/02/2023	Last EDR Contact: 05/16/2023
Number of Days to Update: 77	Next Scheduled EDR Contact: 08/28/2023
	Data Release Frequency: Varies

### **DOD: Department of Defense Sites**

This data set consists of federally owned or administered lands, administered by the Department of Defense, that have any area equal to or greater than 640 acres of the United States, Puerto Rico, and the U.S. Virgin Islands.

Date of Government Version: 06/07/2021	Source: USGS
Date Data Arrived at EDR: 07/13/2021	Telephone: 888-275-8747
Date Made Active in Reports: 03/09/2022	Last EDR Contact: 04/11/2023
Number of Days to Update: 239	Next Scheduled EDR Contact: 07/24/2023
	Data Release Frequency: Varies

### **FEDLAND: Federal and Indian Lands**

Federally and Indian administrated lands of the United States. Lands included are administrated by: Army Corps of Engineers, Bureau of Reclamation, National Wild and Scenic River, National Wildlife Refuge, Public Domain Land, Wilderness, Wilderness Study Area, Wildlife Management Area, Bureau of Indian Affairs, Bureau of Land Management, Department of Justice, Forest Service, Fish and Wildlife Service, National Park Service.

Date of Government Version: 04/02/2018	Source: U.S. Geological Survey
Date Data Arrived at EDR: 04/11/2018	Telephone: 888-275-8747
Date Made Active in Reports: 11/06/2019	Last EDR Contact: 04/03/2023
Number of Days to Update: 574	Next Scheduled EDR Contact: 07/17/2023
	Data Release Frequency: N/A

### **SCRD DRYCLEANERS: State Coalition for Remediation of Drycleaners Listing**

The State Coalition for Remediation of Drycleaners was established in 1998, with support from the U.S. EPA Office of Superfund Remediation and Technology Innovation. It is comprised of representatives of states with established drycleaner remediation programs. Currently the member states are Alabama, Connecticut, Florida, Illinois, Kansas, Minnesota, Missouri, North Carolina, Oregon, South Carolina, Tennessee, Texas, and Wisconsin.

Date of Government Version: 07/30/2021	Source: Environmental Protection Agency
Date Data Arrived at EDR: 02/03/2023	Telephone: 615-532-8599
Date Made Active in Reports: 02/10/2023	Last EDR Contact: 05/11/2023
Number of Days to Update: 7	Next Scheduled EDR Contact: 08/21/2023
	Data Release Frequency: Varies

# GOVERNMENT RECORDS SEARCHED / DATA CURRENCY TRACKING

## US FIN ASSUR: Financial Assurance Information

All owners and operators of facilities that treat, store, or dispose of hazardous waste are required to provide proof that they will have sufficient funds to pay for the clean up, closure, and post-closure care of their facilities.

Date of Government Version: 03/13/2023	Source: Environmental Protection Agency
Date Data Arrived at EDR: 03/21/2023	Telephone: 202-566-1917
Date Made Active in Reports: 05/30/2023	Last EDR Contact: 03/21/2023
Number of Days to Update: 70	Next Scheduled EDR Contact: 07/03/2023
	Data Release Frequency: Quarterly

## EPA WATCH LIST: EPA WATCH LIST

EPA maintains a "Watch List" to facilitate dialogue between EPA, state and local environmental agencies on enforcement matters relating to facilities with alleged violations identified as either significant or high priority. Being on the Watch List does not mean that the facility has actually violated the law only that an investigation by EPA or a state or local environmental agency has led those organizations to allege that an unproven violation has in fact occurred. Being on the Watch List does not represent a higher level of concern regarding the alleged violations that were detected, but instead indicates cases requiring additional dialogue between EPA, state and local agencies - primarily because of the length of time the alleged violation has gone unaddressed or unresolved.

Date of Government Version: 08/30/2013	Source: Environmental Protection Agency
Date Data Arrived at EDR: 03/21/2014	Telephone: 617-520-3000
Date Made Active in Reports: 06/17/2014	Last EDR Contact: 05/01/2023
Number of Days to Update: 88	Next Scheduled EDR Contact: 08/14/2023
	Data Release Frequency: Quarterly

## 2020 COR ACTION: 2020 Corrective Action Program List

The EPA has set ambitious goals for the RCRA Corrective Action program by creating the 2020 Corrective Action Universe. This RCRA cleanup baseline includes facilities expected to need corrective action. The 2020 universe contains a wide variety of sites. Some properties are heavily contaminated while others were contaminated but have since been cleaned up. Still others have not been fully investigated yet, and may require little or no remediation. Inclusion in the 2020 Universe does not necessarily imply failure on the part of a facility to meet its RCRA obligations.

Date of Government Version: 09/30/2017	Source: Environmental Protection Agency
Date Data Arrived at EDR: 05/08/2018	Telephone: 703-308-4044
Date Made Active in Reports: 07/20/2018	Last EDR Contact: 05/04/2023
Number of Days to Update: 73	Next Scheduled EDR Contact: 08/14/2023
	Data Release Frequency: Varies

## TSCA: Toxic Substances Control Act

Toxic Substances Control Act. TSCA identifies manufacturers and importers of chemical substances included on the TSCA Chemical Substance Inventory list. It includes data on the production volume of these substances by plant site.

Date of Government Version: 12/31/2020	Source: EPA
Date Data Arrived at EDR: 06/14/2022	Telephone: 202-260-5521
Date Made Active in Reports: 03/24/2023	Last EDR Contact: 03/13/2023
Number of Days to Update: 283	Next Scheduled EDR Contact: 06/26/2023
	Data Release Frequency: Every 4 Years

## TRIS: Toxic Chemical Release Inventory System

Toxic Release Inventory System. TRIS identifies facilities which release toxic chemicals to the air, water and land in reportable quantities under SARA Title III Section 313.

Date of Government Version: 12/31/2021	Source: EPA
Date Data Arrived at EDR: 02/16/2023	Telephone: 202-566-0250
Date Made Active in Reports: 05/02/2023	Last EDR Contact: 05/19/2023
Number of Days to Update: 75	Next Scheduled EDR Contact: 08/28/2023
	Data Release Frequency: Annually

# GOVERNMENT RECORDS SEARCHED / DATA CURRENCY TRACKING

## SSTS: Section 7 Tracking Systems

Section 7 of the Federal Insecticide, Fungicide and Rodenticide Act, as amended (92 Stat. 829) requires all registered pesticide-producing establishments to submit a report to the Environmental Protection Agency by March 1st each year. Each establishment must report the types and amounts of pesticides, active ingredients and devices being produced, and those having been produced and sold or distributed in the past year.

Date of Government Version: 01/17/2023	Source: EPA
Date Data Arrived at EDR: 01/18/2023	Telephone: 202-564-4203
Date Made Active in Reports: 04/19/2023	Last EDR Contact: 04/18/2023
Number of Days to Update: 91	Next Scheduled EDR Contact: 07/31/2023
	Data Release Frequency: Annually

## ROD: Records Of Decision

Record of Decision. ROD documents mandate a permanent remedy at an NPL (Superfund) site containing technical and health information to aid in the cleanup.

Date of Government Version: 04/26/2023	Source: EPA
Date Data Arrived at EDR: 05/02/2023	Telephone: 703-416-0223
Date Made Active in Reports: 05/17/2023	Last EDR Contact: 05/02/2023
Number of Days to Update: 15	Next Scheduled EDR Contact: 06/12/2023
	Data Release Frequency: Annually

## RMP: Risk Management Plans

When Congress passed the Clean Air Act Amendments of 1990, it required EPA to publish regulations and guidance for chemical accident prevention at facilities using extremely hazardous substances. The Risk Management Program Rule (RMP Rule) was written to implement Section 112(r) of these amendments. The rule, which built upon existing industry codes and standards, requires companies of all sizes that use certain flammable and toxic substances to develop a Risk Management Program, which includes a(n): Hazard assessment that details the potential effects of an accidental release, an accident history of the last five years, and an evaluation of worst-case and alternative accidental releases; Prevention program that includes safety precautions and maintenance, monitoring, and employee training measures; and Emergency response program that spells out emergency health care, employee training measures and procedures for informing the public and response agencies (e.g the fire department) should an accident occur.

Date of Government Version: 04/27/2022	Source: Environmental Protection Agency
Date Data Arrived at EDR: 05/04/2022	Telephone: 202-564-8600
Date Made Active in Reports: 05/10/2022	Last EDR Contact: 04/13/2023
Number of Days to Update: 6	Next Scheduled EDR Contact: 07/31/2023
	Data Release Frequency: Varies

## RAATS: RCRA Administrative Action Tracking System

RCRA Administration Action Tracking System. RAATS contains records based on enforcement actions issued under RCRA pertaining to major violators and includes administrative and civil actions brought by the EPA. For administration actions after September 30, 1995, data entry in the RAATS database was discontinued. EPA will retain a copy of the database for historical records. It was necessary to terminate RAATS because a decrease in agency resources made it impossible to continue to update the information contained in the database.

Date of Government Version: 04/17/1995	Source: EPA
Date Data Arrived at EDR: 07/03/1995	Telephone: 202-564-4104
Date Made Active in Reports: 08/07/1995	Last EDR Contact: 06/02/2008
Number of Days to Update: 35	Next Scheduled EDR Contact: 09/01/2008
	Data Release Frequency: No Update Planned

## PRP: Potentially Responsible Parties

A listing of verified Potentially Responsible Parties

Date of Government Version: 04/26/2023	Source: EPA
Date Data Arrived at EDR: 05/02/2023	Telephone: 202-564-6023
Date Made Active in Reports: 05/17/2023	Last EDR Contact: 05/02/2023
Number of Days to Update: 15	Next Scheduled EDR Contact: 08/14/2023
	Data Release Frequency: Quarterly



# GOVERNMENT RECORDS SEARCHED / DATA CURRENCY TRACKING

## PADS: PCB Activity Database System

PCB Activity Database. PADS Identifies generators, transporters, commercial storers and/or brokers and disposers of PCB's who are required to notify the EPA of such activities.

Date of Government Version: 11/03/2022	Source: EPA
Date Data Arrived at EDR: 01/04/2023	Telephone: 202-566-0500
Date Made Active in Reports: 04/03/2023	Last EDR Contact: 04/04/2023
Number of Days to Update: 89	Next Scheduled EDR Contact: 07/17/2023
	Data Release Frequency: Annually

## ICIS: Integrated Compliance Information System

The Integrated Compliance Information System (ICIS) supports the information needs of the national enforcement and compliance program as well as the unique needs of the National Pollutant Discharge Elimination System (NPDES) program.

Date of Government Version: 11/18/2016	Source: Environmental Protection Agency
Date Data Arrived at EDR: 11/23/2016	Telephone: 202-564-2501
Date Made Active in Reports: 02/10/2017	Last EDR Contact: 03/29/2023
Number of Days to Update: 79	Next Scheduled EDR Contact: 07/17/2023
	Data Release Frequency: Quarterly

## FTTS: FIFRA/ TSCA Tracking System - FIFRA (Federal Insecticide, Fungicide, & Rodenticide Act)/TSCA (Toxic Substances Control Act)

FTTS tracks administrative cases and pesticide enforcement actions and compliance activities related to FIFRA, TSCA and EPCRA (Emergency Planning and Community Right-to-Know Act). To maintain currency, EDR contacts the Agency on a quarterly basis.

Date of Government Version: 04/09/2009	Source: EPA/Office of Prevention, Pesticides and Toxic Substances
Date Data Arrived at EDR: 04/16/2009	Telephone: 202-566-1667
Date Made Active in Reports: 05/11/2009	Last EDR Contact: 08/18/2017
Number of Days to Update: 25	Next Scheduled EDR Contact: 12/04/2017
	Data Release Frequency: No Update Planned

## FTTS INSP: FIFRA/ TSCA Tracking System - FIFRA (Federal Insecticide, Fungicide, & Rodenticide Act)/TSCA (Toxic Substances Control Act)

A listing of FIFRA/TSCA Tracking System (FTTS) inspections and enforcements.

Date of Government Version: 04/09/2009	Source: EPA
Date Data Arrived at EDR: 04/16/2009	Telephone: 202-566-1667
Date Made Active in Reports: 05/11/2009	Last EDR Contact: 08/18/2017
Number of Days to Update: 25	Next Scheduled EDR Contact: 12/04/2017
	Data Release Frequency: No Update Planned

## MLTS: Material Licensing Tracking System

MLTS is maintained by the Nuclear Regulatory Commission and contains a list of approximately 8,100 sites which possess or use radioactive materials and which are subject to NRC licensing requirements. To maintain currency, EDR contacts the Agency on a quarterly basis.

Date of Government Version: 03/15/2023	Source: Nuclear Regulatory Commission
Date Data Arrived at EDR: 03/21/2023	Telephone: 301-415-7169
Date Made Active in Reports: 05/30/2023	Last EDR Contact: 04/13/2023
Number of Days to Update: 70	Next Scheduled EDR Contact: 07/31/2023
	Data Release Frequency: Quarterly

## COAL ASH DOE: Steam-Electric Plant Operation Data

A listing of power plants that store ash in surface ponds.

Date of Government Version: 12/31/2020	Source: Department of Energy
Date Data Arrived at EDR: 11/30/2021	Telephone: 202-586-8719
Date Made Active in Reports: 02/22/2022	Last EDR Contact: 05/25/2023
Number of Days to Update: 84	Next Scheduled EDR Contact: 09/11/2023
	Data Release Frequency: Varies

# GOVERNMENT RECORDS SEARCHED / DATA CURRENCY TRACKING

## COAL ASH EPA: Coal Combustion Residues Surface Impoundments List

A listing of coal combustion residues surface impoundments with high hazard potential ratings.

Date of Government Version: 01/12/2017	Source: Environmental Protection Agency
Date Data Arrived at EDR: 03/05/2019	Telephone: N/A
Date Made Active in Reports: 11/11/2019	Last EDR Contact: 05/25/2023
Number of Days to Update: 251	Next Scheduled EDR Contact: 09/11/2023
	Data Release Frequency: Varies

## PCB TRANSFORMER: PCB Transformer Registration Database

The database of PCB transformer registrations that includes all PCB registration submittals.

Date of Government Version: 09/13/2019	Source: Environmental Protection Agency
Date Data Arrived at EDR: 11/06/2019	Telephone: 202-566-0517
Date Made Active in Reports: 02/10/2020	Last EDR Contact: 05/04/2023
Number of Days to Update: 96	Next Scheduled EDR Contact: 08/14/2023
	Data Release Frequency: Varies

## RADINFO: Radiation Information Database

The Radiation Information Database (RADINFO) contains information about facilities that are regulated by U.S. Environmental Protection Agency (EPA) regulations for radiation and radioactivity.

Date of Government Version: 07/01/2019	Source: Environmental Protection Agency
Date Data Arrived at EDR: 07/01/2019	Telephone: 202-343-9775
Date Made Active in Reports: 09/23/2019	Last EDR Contact: 03/23/2023
Number of Days to Update: 84	Next Scheduled EDR Contact: 07/10/2023
	Data Release Frequency: Quarterly

## HIST FTTS: FIFRA/TSCA Tracking System Administrative Case Listing

A complete administrative case listing from the FIFRA/TSCA Tracking System (FTTS) for all ten EPA regions. The information was obtained from the National Compliance Database (NCDB). NCDB supports the implementation of FIFRA (Federal Insecticide, Fungicide, and Rodenticide Act) and TSCA (Toxic Substances Control Act). Some EPA regions are now closing out records. Because of that, and the fact that some EPA regions are not providing EPA Headquarters with updated records, it was decided to create a HIST FTTS database. It included records that may not be included in the newer FTTS database updates. This database is no longer updated.

Date of Government Version: 10/19/2006	Source: Environmental Protection Agency
Date Data Arrived at EDR: 03/01/2007	Telephone: 202-564-2501
Date Made Active in Reports: 04/10/2007	Last EDR Contact: 12/17/2007
Number of Days to Update: 40	Next Scheduled EDR Contact: 03/17/2008
	Data Release Frequency: No Update Planned

## HIST FTTS INSP: FIFRA/TSCA Tracking System Inspection & Enforcement Case Listing

A complete inspection and enforcement case listing from the FIFRA/TSCA Tracking System (FTTS) for all ten EPA regions. The information was obtained from the National Compliance Database (NCDB). NCDB supports the implementation of FIFRA (Federal Insecticide, Fungicide, and Rodenticide Act) and TSCA (Toxic Substances Control Act). Some EPA regions are now closing out records. Because of that, and the fact that some EPA regions are not providing EPA Headquarters with updated records, it was decided to create a HIST FTTS database. It included records that may not be included in the newer FTTS database updates. This database is no longer updated.

Date of Government Version: 10/19/2006	Source: Environmental Protection Agency
Date Data Arrived at EDR: 03/01/2007	Telephone: 202-564-2501
Date Made Active in Reports: 04/10/2007	Last EDR Contact: 12/17/2008
Number of Days to Update: 40	Next Scheduled EDR Contact: 03/17/2008
	Data Release Frequency: No Update Planned

## DOT OPS: Incident and Accident Data

Department of Transportation, Office of Pipeline Safety Incident and Accident data.

# GOVERNMENT RECORDS SEARCHED / DATA CURRENCY TRACKING

Date of Government Version: 01/02/2020  
Date Data Arrived at EDR: 01/28/2020  
Date Made Active in Reports: 04/17/2020  
Number of Days to Update: 80

Source: Department of Transportation, Office of Pipeline Safety  
Telephone: 202-366-4595  
Last EDR Contact: 04/25/2023  
Next Scheduled EDR Contact: 08/07/2023  
Data Release Frequency: Quarterly

## CONSENT: Superfund (CERCLA) Consent Decrees

Major legal settlements that establish responsibility and standards for cleanup at NPL (Superfund) sites. Released periodically by United States District Courts after settlement by parties to litigation matters.

Date of Government Version: 12/31/2022  
Date Data Arrived at EDR: 01/12/2023  
Date Made Active in Reports: 04/07/2023  
Number of Days to Update: 85

Source: Department of Justice, Consent Decree Library  
Telephone: Varies  
Last EDR Contact: 04/03/2023  
Next Scheduled EDR Contact: 07/17/2023  
Data Release Frequency: Varies

## BRS: Biennial Reporting System

The Biennial Reporting System is a national system administered by the EPA that collects data on the generation and management of hazardous waste. BRS captures detailed data from two groups: Large Quantity Generators (LQG) and Treatment, Storage, and Disposal Facilities.

Date of Government Version: 12/31/2021  
Date Data Arrived at EDR: 03/09/2023  
Date Made Active in Reports: 03/20/2023  
Number of Days to Update: 11

Source: EPA/NTIS  
Telephone: 800-424-9346  
Last EDR Contact: 03/09/2023  
Next Scheduled EDR Contact: 07/03/2023  
Data Release Frequency: Biennially

## INDIAN RESERV: Indian Reservations

This map layer portrays Indian administered lands of the United States that have any area equal to or greater than 640 acres.

Date of Government Version: 12/31/2014  
Date Data Arrived at EDR: 07/14/2015  
Date Made Active in Reports: 01/10/2017  
Number of Days to Update: 546

Source: USGS  
Telephone: 202-208-3710  
Last EDR Contact: 04/06/2023  
Next Scheduled EDR Contact: 07/17/2023  
Data Release Frequency: Semi-Annually

## FUSRAP: Formerly Utilized Sites Remedial Action Program

DOE established the Formerly Utilized Sites Remedial Action Program (FUSRAP) in 1974 to remediate sites where radioactive contamination remained from Manhattan Project and early U.S. Atomic Energy Commission (AEC) operations.

Date of Government Version: 07/26/2021  
Date Data Arrived at EDR: 07/27/2021  
Date Made Active in Reports: 10/22/2021  
Number of Days to Update: 87

Source: Department of Energy  
Telephone: 202-586-3559  
Last EDR Contact: 04/26/2023  
Next Scheduled EDR Contact: 08/14/2023  
Data Release Frequency: Varies

## UMTRA: Uranium Mill Tailings Sites

Uranium ore was mined by private companies for federal government use in national defense programs. When the mills shut down, large piles of the sand-like material (mill tailings) remain after uranium has been extracted from the ore. Levels of human exposure to radioactive materials from the piles are low; however, in some cases tailings were used as construction materials before the potential health hazards of the tailings were recognized.

Date of Government Version: 08/30/2019  
Date Data Arrived at EDR: 11/15/2019  
Date Made Active in Reports: 01/28/2020  
Number of Days to Update: 74

Source: Department of Energy  
Telephone: 505-845-0011  
Last EDR Contact: 05/24/2023  
Next Scheduled EDR Contact: 08/28/2023  
Data Release Frequency: Varies

# GOVERNMENT RECORDS SEARCHED / DATA CURRENCY TRACKING

## LEAD SMELTER 1: Lead Smelter Sites

A listing of former lead smelter site locations.

Date of Government Version: 04/26/2023  
Date Data Arrived at EDR: 05/02/2023  
Date Made Active in Reports: 05/17/2023  
Number of Days to Update: 15

Source: Environmental Protection Agency  
Telephone: 703-603-8787  
Last EDR Contact: 05/02/2023  
Next Scheduled EDR Contact: 07/10/2023  
Data Release Frequency: Varies

## LEAD SMELTER 2: Lead Smelter Sites

A list of several hundred sites in the U.S. where secondary lead smelting was done from 1931 and 1964. These sites may pose a threat to public health through ingestion or inhalation of contaminated soil or dust

Date of Government Version: 04/05/2001  
Date Data Arrived at EDR: 10/27/2010  
Date Made Active in Reports: 12/02/2010  
Number of Days to Update: 36

Source: American Journal of Public Health  
Telephone: 703-305-6451  
Last EDR Contact: 12/02/2009  
Next Scheduled EDR Contact: N/A  
Data Release Frequency: No Update Planned

## US AIRS (AFS): Aerometric Information Retrieval System Facility Subsystem (AFS)

The database is a sub-system of Aerometric Information Retrieval System (AIRS). AFS contains compliance data on air pollution point sources regulated by the U.S. EPA and/or state and local air regulatory agencies. This information comes from source reports by various stationary sources of air pollution, such as electric power plants, steel mills, factories, and universities, and provides information about the air pollutants they produce. Action, air program, air program pollutant, and general level plant data. It is used to track emissions and compliance data from industrial plants.

Date of Government Version: 10/12/2016  
Date Data Arrived at EDR: 10/26/2016  
Date Made Active in Reports: 02/03/2017  
Number of Days to Update: 100

Source: EPA  
Telephone: 202-564-2496  
Last EDR Contact: 09/26/2017  
Next Scheduled EDR Contact: 01/08/2018  
Data Release Frequency: Annually

## US AIRS MINOR: Air Facility System Data

A listing of minor source facilities.

Date of Government Version: 10/12/2016  
Date Data Arrived at EDR: 10/26/2016  
Date Made Active in Reports: 02/03/2017  
Number of Days to Update: 100

Source: EPA  
Telephone: 202-564-2496  
Last EDR Contact: 09/26/2017  
Next Scheduled EDR Contact: 01/08/2018  
Data Release Frequency: Annually

## US MINES: Mines Master Index File

Contains all mine identification numbers issued for mines active or opened since 1971. The data also includes violation information.

Date of Government Version: 02/02/2023  
Date Data Arrived at EDR: 02/22/2023  
Date Made Active in Reports: 05/17/2023  
Number of Days to Update: 84

Source: Department of Labor, Mine Safety and Health Administration  
Telephone: 303-231-5959  
Last EDR Contact: 05/24/2023  
Next Scheduled EDR Contact: 09/04/2023  
Data Release Frequency: Semi-Annually

## MINES VIOLATIONS: MSHA Violation Assessment Data

Mines violation and assessment information. Department of Labor, Mine Safety & Health Administration.

Date of Government Version: 02/27/2023  
Date Data Arrived at EDR: 03/01/2023  
Date Made Active in Reports: 03/24/2023  
Number of Days to Update: 23

Source: DOL, Mine Safety & Health Admi  
Telephone: 202-693-9424  
Last EDR Contact: 05/24/2023  
Next Scheduled EDR Contact: 09/11/2023  
Data Release Frequency: Quarterly

# GOVERNMENT RECORDS SEARCHED / DATA CURRENCY TRACKING

## US MINES 2: Ferrous and Nonferrous Metal Mines Database Listing

This map layer includes ferrous (ferrous metal mines are facilities that extract ferrous metals, such as iron ore or molybdenum) and nonferrous (Nonferrous metal mines are facilities that extract nonferrous metals, such as gold, silver, copper, zinc, and lead) metal mines in the United States.

Date of Government Version: 01/07/2022	Source: USGS
Date Data Arrived at EDR: 02/24/2023	Telephone: 703-648-7709
Date Made Active in Reports: 05/17/2023	Last EDR Contact: 05/25/2023
Number of Days to Update: 82	Next Scheduled EDR Contact: 09/04/2023
	Data Release Frequency: Varies

## US MINES 3: Active Mines & Mineral Plants Database Listing

Active Mines and Mineral Processing Plant operations for commodities monitored by the Minerals Information Team of the USGS.

Date of Government Version: 04/14/2011	Source: USGS
Date Data Arrived at EDR: 06/08/2011	Telephone: 703-648-7709
Date Made Active in Reports: 09/13/2011	Last EDR Contact: 05/25/2023
Number of Days to Update: 97	Next Scheduled EDR Contact: 09/04/2023
	Data Release Frequency: Varies

## ABANDONED MINES: Abandoned Mines

An inventory of land and water impacted by past mining (primarily coal mining) is maintained by OSMRE to provide information needed to implement the Surface Mining Control and Reclamation Act of 1977 (SMCRA). The inventory contains information on the location, type, and extent of AML impacts, as well as, information on the cost associated with the reclamation of those problems. The inventory is based upon field surveys by State, Tribal, and OSMRE program officials. It is dynamic to the extent that it is modified as new problems are identified and existing problems are reclaimed.

Date of Government Version: 03/17/2023	Source: Department of Interior
Date Data Arrived at EDR: 03/17/2023	Telephone: 202-208-2609
Date Made Active in Reports: 05/30/2023	Last EDR Contact: 05/31/2023
Number of Days to Update: 74	Next Scheduled EDR Contact: 09/18/2023
	Data Release Frequency: Quarterly

## FINDS: Facility Index System/Facility Registry System

Facility Index System. FINDS contains both facility information and 'pointers' to other sources that contain more detail. EDR includes the following FINDS databases in this report: PCS (Permit Compliance System), AIRS (Aerometric Information Retrieval System), DOCKET (Enforcement Docket used to manage and track information on civil judicial enforcement cases for all environmental statutes), FURS (Federal Underground Injection Control), C-DOCKET (Criminal Docket System used to track criminal enforcement actions for all environmental statutes), FFIS (Federal Facilities Information System), STATE (State Environmental Laws and Statutes), and PADS (PCB Activity Data System).

Date of Government Version: 02/02/2023	Source: EPA
Date Data Arrived at EDR: 02/28/2023	Telephone: (404) 562-9900
Date Made Active in Reports: 03/24/2023	Last EDR Contact: 05/25/2023
Number of Days to Update: 24	Next Scheduled EDR Contact: 09/11/2023
	Data Release Frequency: Quarterly

## UXO: Unexploded Ordnance Sites

A listing of unexploded ordnance site locations

Date of Government Version: 11/09/2021	Source: Department of Defense
Date Data Arrived at EDR: 10/20/2022	Telephone: 703-704-1564
Date Made Active in Reports: 01/10/2023	Last EDR Contact: 04/27/2023
Number of Days to Update: 82	Next Scheduled EDR Contact: 07/24/2023
	Data Release Frequency: Varies

## DOCKET HWC: Hazardous Waste Compliance Docket Listing

A complete list of the Federal Agency Hazardous Waste Compliance Docket Facilities.

# GOVERNMENT RECORDS SEARCHED / DATA CURRENCY TRACKING

Date of Government Version: 05/06/2021  
Date Data Arrived at EDR: 05/21/2021  
Date Made Active in Reports: 08/11/2021  
Number of Days to Update: 82

Source: Environmental Protection Agency  
Telephone: 202-564-0527  
Last EDR Contact: 05/17/2023  
Next Scheduled EDR Contact: 09/04/2023  
Data Release Frequency: Varies

## ECHO: Enforcement & Compliance History Information

ECHO provides integrated compliance and enforcement information for about 800,000 regulated facilities nationwide.

Date of Government Version: 01/01/2023  
Date Data Arrived at EDR: 01/04/2023  
Date Made Active in Reports: 04/03/2023  
Number of Days to Update: 89

Source: Environmental Protection Agency  
Telephone: 202-564-2280  
Last EDR Contact: 03/31/2023  
Next Scheduled EDR Contact: 07/17/2023  
Data Release Frequency: Quarterly

## FUELS PROGRAM: EPA Fuels Program Registered Listing

This listing includes facilities that are registered under the Part 80 (Code of Federal Regulations) EPA Fuels Programs. All companies now are required to submit new and updated registrations.

Date of Government Version: 02/13/2023  
Date Data Arrived at EDR: 02/14/2023  
Date Made Active in Reports: 04/19/2023  
Number of Days to Update: 64

Source: EPA  
Telephone: 800-385-6164  
Last EDR Contact: 05/17/2023  
Next Scheduled EDR Contact: 08/28/2023  
Data Release Frequency: Quarterly

## PFAS NPL: Superfund Sites with PFAS Detections Information

EPA's Office of Land and Emergency Management and EPA Regional Offices maintain data describing what is known about site investigations, contamination, and remedial actions under the Comprehensive Environmental Response, Compensation, and Liability Act (CERCLA) where PFAS is present in the environment.

Date of Government Version: 02/23/2022  
Date Data Arrived at EDR: 07/08/2022  
Date Made Active in Reports: 11/08/2022  
Number of Days to Update: 123

Source: Environmental Protection Agency  
Telephone: 703-603-8895  
Last EDR Contact: 04/04/2023  
Next Scheduled EDR Contact: 07/17/2023  
Data Release Frequency: Varies

## PFAS FEDERAL SITES: Federal Sites PFAS Information

Several federal entities, such as the federal Superfund program, Department of Defense, National Aeronautics and Space Administration, Department of Transportation, and Department of Energy provided information for sites with known or suspected detections at federal facilities.

Date of Government Version: 03/30/2023  
Date Data Arrived at EDR: 03/30/2023  
Date Made Active in Reports: 04/07/2023  
Number of Days to Update: 8

Source: Environmental Protection Agency  
Telephone: 202-272-0167  
Last EDR Contact: 03/30/2023  
Next Scheduled EDR Contact: 07/17/2023  
Data Release Frequency: Varies

## PFAS TSCA: PFAS Manufacture and Imports Information

EPA issued the Chemical Data Reporting (CDR) Rule under the Toxic Substances Control Act (TSCA) and requires chemical manufacturers and facilities that manufacture or import chemical substances to report data to EPA. EPA publishes non-confidential business information (non-CBI) and includes descriptive information about each site, corporate parent, production volume, other manufacturing information, and processing and use information.

Date of Government Version: 01/03/2022  
Date Data Arrived at EDR: 03/31/2022  
Date Made Active in Reports: 11/08/2022  
Number of Days to Update: 222

Source: Environmental Protection Agency  
Telephone: 202-272-0167  
Last EDR Contact: 03/30/2023  
Next Scheduled EDR Contact: 07/17/2023  
Data Release Frequency: Varies

# GOVERNMENT RECORDS SEARCHED / DATA CURRENCY TRACKING

## PFAS RCRA MANIFEST: PFAS Transfers Identified In the RCRA Database Listing

To work around the lack of PFAS waste codes in the RCRA database, EPA developed the PFAS Transfers dataset by mining e-Manifest records containing at least one of these common PFAS keywords: PFAS, PFOA, PFOS, PERFL, AFFF, GENX, GEN-X (plus the VT waste codes). These keywords were searched for in the following text fields: Manifest handling instructions (MANIFEST\_HANDLING\_INSTR), Non-hazardous waste description (NON\_HAZ\_WASTE\_DESCRIPTION), DOT printed information (DOT\_PRINTED\_INFORMATION), Waste line handling instructions (WASTE\_LINE\_HANDLING\_INSTR), Waste residue comments (WASTE\_RESIDUE\_COMMENTS).

Date of Government Version: 03/30/2023	Source: Environmental Protection Agency
Date Data Arrived at EDR: 03/30/2023	Telephone: 202-272-0167
Date Made Active in Reports: 05/02/2023	Last EDR Contact: 03/30/2023
Number of Days to Update: 33	Next Scheduled EDR Contact: 07/17/2023
	Data Release Frequency: Varies

## PFAS ATSDR: PFAS Contamination Site Location Listing

PFAS contamination site locations from the Department of Health & Human Services, Center for Disease Control & Prevention. ATSDR is involved at a number of PFAS-related sites, either directly or through assisting state and federal partners. As of now, most sites are related to drinking water contamination connected with PFAS production facilities or fire training areas where aqueous film-forming firefighting foam (AFFF) was regularly used.

Date of Government Version: 06/24/2020	Source: Department of Health & Human Services
Date Data Arrived at EDR: 03/17/2021	Telephone: 202-741-5770
Date Made Active in Reports: 11/08/2022	Last EDR Contact: 04/20/2023
Number of Days to Update: 601	Next Scheduled EDR Contact: 08/07/2023
	Data Release Frequency: Varies

## PFAS WQP: Ambient Environmental Sampling for PFAS

The Water Quality Portal (WQP) is a part of a modernized repository storing ambient sampling data for all environmental media and tissue samples. A wide range of federal, state, tribal and local governments, academic and non-governmental organizations and individuals submit project details and sampling results to this public repository. The information is commonly used for research and assessments of environmental quality.

Date of Government Version: 03/30/2023	Source: Environmental Protection Agency
Date Data Arrived at EDR: 03/30/2023	Telephone: 202-272-0167
Date Made Active in Reports: 05/02/2023	Last EDR Contact: 03/30/2023
Number of Days to Update: 33	Next Scheduled EDR Contact: 07/17/2023
	Data Release Frequency: Varies

## PFAS NPDES: Clean Water Act Discharge Monitoring Information

Any discharger of pollutants to waters of the United States from a point source must have a National Pollutant Discharge Elimination System (NPDES) permit. The process for obtaining limits involves the regulated entity (permittee) disclosing releases in a NPDES permit application and the permitting authority (typically the state but sometimes EPA) deciding whether to require monitoring or monitoring with limits.

Date of Government Version: 03/30/2023	Source: Environmental Protection Agency
Date Data Arrived at EDR: 03/30/2023	Telephone: 202-272-0167
Date Made Active in Reports: 04/07/2023	Last EDR Contact: 03/30/2023
Number of Days to Update: 8	Next Scheduled EDR Contact: 07/17/2023
	Data Release Frequency: Varies

## PFAS ECHO: Facilities in Industries that May Be Handling PFAS Listing

Regulators and the public have expressed interest in knowing which regulated entities may be using PFAS. EPA has developed a dataset from various sources that show which industries may be handling PFAS. Approximately 120,000 facilities subject to federal environmental programs have operated or currently operate in industry sectors with processes that may involve handling and/or release of PFAS.

Date of Government Version: 03/30/2023	Source: Environmental Protection Agency
Date Data Arrived at EDR: 03/30/2023	Telephone: 202-272-0167
Date Made Active in Reports: 04/03/2023	Last EDR Contact: 03/30/2023
Number of Days to Update: 4	Next Scheduled EDR Contact: 07/17/2023
	Data Release Frequency: Varies

# GOVERNMENT RECORDS SEARCHED / DATA CURRENCY TRACKING

## PFAS ECHO FIRE TRAINING: Facilities in Industries that May Be Handling PFAS Listing

A list of fire training sites was added to the Industry Sectors dataset using a keyword search on the permitted facility's name to identify sites where fire-fighting foam may have been used in training exercises. Additionally, you may view an example spreadsheet of the subset of fire training facility data, as well as the keywords used in selecting or deselecting a facility for the subset. as well as the keywords used in selecting or deselecting a facility for the subset. These keywords were tested to maximize accuracy in selecting facilities that may use fire-fighting foam in training exercises, however, due to the lack of a required reporting field in the data systems for designating fire training sites, this methodology may not identify all fire training sites or may potentially misidentify them.

Date of Government Version: 03/30/2023	Source: Environmental Protection Agency
Date Data Arrived at EDR: 03/30/2023	Telephone: 202-272-0167
Date Made Active in Reports: 04/03/2023	Last EDR Contact: 03/30/2023
Number of Days to Update: 4	Next Scheduled EDR Contact: 07/17/2023
	Data Release Frequency: Varies

## PFAS PART 139 AIRPORT: All Certified Part 139 Airports PFAS Information Listing

Since July 1, 2006, all certified part 139 airports are required to have fire-fighting foam onsite that meet military specifications (MIL-F-24385) (14 CFR 139.317). To date, these military specification fire-fighting foams are fluorinated and have been historically used for training and extinguishing. The 2018 FAA Reauthorization Act has a provision stating that no later than October 2021, FAA shall not require the use of fluorinated AFFF. This provision does not prohibit the use of fluorinated AFFF at Part 139 civilian airports; it only prohibits FAA from mandating its use. The Federal Aviation Administration's document AC 150/5210-6D - Aircraft Fire Extinguishing Agents provides guidance on Aircraft Fire Extinguishing Agents, which includes Aqueous Film Forming Foam (AFFF).

Date of Government Version: 03/30/2023	Source: Environmental Protection Agency
Date Data Arrived at EDR: 03/30/2023	Telephone: 202-272-0167
Date Made Active in Reports: 04/03/2023	Last EDR Contact: 03/30/2023
Number of Days to Update: 4	Next Scheduled EDR Contact: 07/17/2023
	Data Release Frequency: Varies

## AQUEOUS FOAM NRC: Aqueous Foam Related Incidents Listing

The National Response Center (NRC) serves as an emergency call center that fields initial reports for pollution and railroad incidents and forwards that information to appropriate federal/state agencies for response. The spreadsheets posted to the NRC website contain initial incident data that has not been validated or investigated by a federal/state response agency. Response center calls from 1990 to the most recent complete calendar year where there was indication of Aqueous Film Forming Foam (AFFF) usage are included in this dataset. NRC calls may reference AFFF usage in the ?Material Involved? or ?Incident Description? fields.

Date of Government Version: 04/27/2023	Source: Environmental Protection Agency
Date Data Arrived at EDR: 04/27/2023	Telephone: 202-272-0167
Date Made Active in Reports: 05/02/2023	Last EDR Contact: 04/27/2023
Number of Days to Update: 5	Next Scheduled EDR Contact: 07/17/2023
	Data Release Frequency: Varies

## AIRS: Permitted Airs Facility Listing

A listing of permitted air facilities.

Date of Government Version: 02/21/2023	Source: Department of Health & Environmental Control
Date Data Arrived at EDR: 02/22/2023	Telephone: 803-898-4279
Date Made Active in Reports: 05/16/2023	Last EDR Contact: 05/18/2023
Number of Days to Update: 83	Next Scheduled EDR Contact: 09/04/2023
	Data Release Frequency: Varies

## ASBESTOS: Asbestos Notification Listing

Asbestos abatement & demolition project list

Date of Government Version: 02/07/2023	Source: Department of Health & Environmental Control
Date Data Arrived at EDR: 02/09/2023	Telephone: 803-898-3882
Date Made Active in Reports: 05/08/2023	Last EDR Contact: 04/13/2023
Number of Days to Update: 88	Next Scheduled EDR Contact: 07/31/2023
	Data Release Frequency: Varies



# GOVERNMENT RECORDS SEARCHED / DATA CURRENCY TRACKING

## COAL ASH: Coal Ash Disposal Sites

A listing of sites with coal ash ponds.

Date of Government Version: 03/20/2018  
Date Data Arrived at EDR: 03/22/2018  
Date Made Active in Reports: 04/25/2018  
Number of Days to Update: 34

Source: Department of Health & Environmental Control  
Telephone: 803-898-3964  
Last EDR Contact: 03/10/2023  
Next Scheduled EDR Contact: 06/26/2023  
Data Release Frequency: Varies

## DRYCLEANERS: Drycleaner Database

The Drycleaning Facility Restoration Trust Fund database is used to access, prioritize and cleanup contaminated registered drycleaning sites.

Date of Government Version: 12/31/2022  
Date Data Arrived at EDR: 01/26/2023  
Date Made Active in Reports: 04/18/2023  
Number of Days to Update: 82

Source: Department of Health & Environmental Control  
Telephone: 803-898-3882  
Last EDR Contact: 04/27/2023  
Next Scheduled EDR Contact: 08/07/2023  
Data Release Frequency: Annually

## Financial Assurance 1: Financial Assurance Information Listing

Financial assurance information for solid waste facilities. Financial assurance is intended to ensure that resources are available to pay for the cost of closure, post-closure care, and corrective measures if the owner or operator of a regulated facility is unable or unwilling to pay.

Date of Government Version: 03/15/2023  
Date Data Arrived at EDR: 03/16/2023  
Date Made Active in Reports: 05/30/2023  
Number of Days to Update: 75

Source: Department of Health & Environmental Control  
Telephone: 803-896-4067  
Last EDR Contact: 06/01/2023  
Next Scheduled EDR Contact: 09/18/2023  
Data Release Frequency: Semi-Annually

## Financial Assurance 2: Financial Assurance Information Listing

Hazardous waste financial assurance information.

Date of Government Version: 03/15/2023  
Date Data Arrived at EDR: 03/16/2023  
Date Made Active in Reports: 05/30/2023  
Number of Days to Update: 75

Source: Department of Health & Environmental Control  
Telephone: 803-898-3880  
Last EDR Contact: 06/01/2023  
Next Scheduled EDR Contact: 09/18/2023  
Data Release Frequency: Varies

## Financial Assurance 3: Financial Assurance Information Listing

UST financial assurance information.

Date of Government Version: 01/07/2022  
Date Data Arrived at EDR: 01/07/2022  
Date Made Active in Reports: 03/23/2022  
Number of Days to Update: 75

Source: Department of Health & Environmental Control  
Telephone: 803-898-3880  
Last EDR Contact: 03/30/2023  
Next Scheduled EDR Contact: 07/17/2023  
Data Release Frequency: Varies

## GWCI: Groundwater Contamination Inventory

An inventory of all groundwater contamination cases in the state.

Date of Government Version: 07/01/2008  
Date Data Arrived at EDR: 11/06/2008  
Date Made Active in Reports: 11/19/2008  
Number of Days to Update: 13

Source: Department of Health and Environmental Control  
Telephone: 803-898-3798  
Last EDR Contact: 03/20/2023  
Next Scheduled EDR Contact: 07/03/2023  
Data Release Frequency: Annually

## NPDES: Waste Water Treatment Facilities Listing

A listing of waste water treatment facility locations.

# GOVERNMENT RECORDS SEARCHED / DATA CURRENCY TRACKING

Date of Government Version: 01/23/2023  
Date Data Arrived at EDR: 01/25/2023  
Date Made Active in Reports: 04/17/2023  
Number of Days to Update: 82

Source: Department of Health & Environmental Control  
Telephone: 803-898-4300  
Last EDR Contact: 04/13/2023  
Next Scheduled EDR Contact: 07/31/2023  
Data Release Frequency: Varies

## UIC: Underground Injection Wells Listing

A listing of underground injection wells locations.

Date of Government Version: 07/27/2022  
Date Data Arrived at EDR: 07/27/2022  
Date Made Active in Reports: 08/01/2022  
Number of Days to Update: 5

Source: Department of Health & Environmental Control  
Telephone: 803-898-3799  
Last EDR Contact: 05/04/2023  
Next Scheduled EDR Contact: 08/07/2023  
Data Release Frequency: Semi-Annually

## MANIFEST: Hazardous Waste Manifest Data

A generator who transports, or offers for transportation, hazardous waste for off-site treatment, storage or disposal must prepare a hazardous waste manifest to accompany such shipment.

Date of Government Version: 12/31/2020  
Date Data Arrived at EDR: 02/03/2022  
Date Made Active in Reports: 05/02/2022  
Number of Days to Update: 88

Source: Department of Health & Environmental Control  
Telephone: 803-898-3796  
Last EDR Contact: 04/27/2023  
Next Scheduled EDR Contact: 08/14/2023  
Data Release Frequency: Annually

## MINES MRDS: Mineral Resources Data System

Mineral Resources Data System

Date of Government Version: 08/23/2022  
Date Data Arrived at EDR: 11/22/2022  
Date Made Active in Reports: 02/28/2023  
Number of Days to Update: 98

Source: USGS  
Telephone: 703-648-6533  
Last EDR Contact: 05/25/2023  
Next Scheduled EDR Contact: 09/04/2023  
Data Release Frequency: Varies

## PFAS TRIS: List of PFAS Added to the TRI

Section 7321 of the National Defense Authorization Act for Fiscal Year 2020 (NDAA) immediately added certain per- and polyfluoroalkyl substances (PFAS) to the list of chemicals covered by the Toxics Release Inventory (TRI) under Section 313 of the Emergency Planning and Community Right-to-Know Act (EPCRA) and provided a framework for additional PFAS to be added to TRI on an annual basis.

Date of Government Version: 03/07/2023  
Date Data Arrived at EDR: 03/07/2023  
Date Made Active in Reports: 03/24/2023  
Number of Days to Update: 17

Source: Environmental Protection Agency  
Telephone: 202-566-0250  
Last EDR Contact: 03/30/2023  
Next Scheduled EDR Contact: 07/17/2023  
Data Release Frequency: Varies

## PCS: Permit Compliance System

PCS is a computerized management information system that contains data on National Pollutant Discharge Elimination System (NPDES) permit holding facilities. PCS tracks the permit, compliance, and enforcement status of NPDES facilities.

Date of Government Version: 07/14/2011  
Date Data Arrived at EDR: 08/05/2011  
Date Made Active in Reports: 09/29/2011  
Number of Days to Update: 55

Source: EPA, Office of Water  
Telephone: 202-564-2496  
Last EDR Contact: 03/30/2023  
Next Scheduled EDR Contact: 07/17/2023  
Data Release Frequency: No Update Planned

## PCS ENF: Enforcement data

No description is available for this data

# GOVERNMENT RECORDS SEARCHED / DATA CURRENCY TRACKING

Date of Government Version: 12/31/2014  
Date Data Arrived at EDR: 02/05/2015  
Date Made Active in Reports: 03/06/2015  
Number of Days to Update: 29

Source: EPA  
Telephone: 202-564-2497  
Last EDR Contact: 03/30/2023  
Next Scheduled EDR Contact: 07/17/2023  
Data Release Frequency: Varies

## **EDR HIGH RISK HISTORICAL RECORDS**

### ***EDR Exclusive Records***

#### **EDR MGP: EDR Proprietary Manufactured Gas Plants**

The EDR Proprietary Manufactured Gas Plant Database includes records of coal gas plants (manufactured gas plants) compiled by EDR's researchers. Manufactured gas sites were used in the United States from the 1800's to 1950's to produce a gas that could be distributed and used as fuel. These plants used whale oil, rosin, coal, or a mixture of coal, oil, and water that also produced a significant amount of waste. Many of the byproducts of the gas production, such as coal tar (oily waste containing volatile and non-volatile chemicals), sludges, oils and other compounds are potentially hazardous to human health and the environment. The byproduct from this process was frequently disposed of directly at the plant site and can remain or spread slowly, serving as a continuous source of soil and groundwater contamination.

Date of Government Version: N/A  
Date Data Arrived at EDR: N/A  
Date Made Active in Reports: N/A  
Number of Days to Update: N/A

Source: EDR, Inc.  
Telephone: N/A  
Last EDR Contact: N/A  
Next Scheduled EDR Contact: N/A  
Data Release Frequency: No Update Planned

#### **EDR Hist Auto: EDR Exclusive Historical Auto Stations**

EDR has searched selected national collections of business directories and has collected listings of potential gas station/filling station/service station sites that were available to EDR researchers. EDR's review was limited to those categories of sources that might, in EDR's opinion, include gas station/filling station/service station establishments. The categories reviewed included, but were not limited to gas, gas station, gasoline station, filling station, auto, automobile repair, auto service station, service station, etc. This database falls within a category of information EDR classifies as "High Risk Historical Records", or HRHR. EDR's HRHR effort presents unique and sometimes proprietary data about past sites and operations that typically create environmental concerns, but may not show up in current government records searches.

Date of Government Version: N/A  
Date Data Arrived at EDR: N/A  
Date Made Active in Reports: N/A  
Number of Days to Update: N/A

Source: EDR, Inc.  
Telephone: N/A  
Last EDR Contact: N/A  
Next Scheduled EDR Contact: N/A  
Data Release Frequency: Varies

#### **EDR Hist Cleaner: EDR Exclusive Historical Cleaners**

EDR has searched selected national collections of business directories and has collected listings of potential dry cleaner sites that were available to EDR researchers. EDR's review was limited to those categories of sources that might, in EDR's opinion, include dry cleaning establishments. The categories reviewed included, but were not limited to dry cleaners, cleaners, laundry, laundromat, cleaning/laundry, wash & dry etc. This database falls within a category of information EDR classifies as "High Risk Historical Records", or HRHR. EDR's HRHR effort presents unique and sometimes proprietary data about past sites and operations that typically create environmental concerns, but may not show up in current government records searches.

Date of Government Version: N/A  
Date Data Arrived at EDR: N/A  
Date Made Active in Reports: N/A  
Number of Days to Update: N/A

Source: EDR, Inc.  
Telephone: N/A  
Last EDR Contact: N/A  
Next Scheduled EDR Contact: N/A  
Data Release Frequency: Varies

## **EDR RECOVERED GOVERNMENT ARCHIVES**

### ***Exclusive Recovered Govt. Archives***

# GOVERNMENT RECORDS SEARCHED / DATA CURRENCY TRACKING

## RGA HWS: Recovered Government Archive State Hazardous Waste Facilities List

The EDR Recovered Government Archive State Hazardous Waste database provides a list of SHWS incidents derived from historical databases and includes many records that no longer appear in current government lists. Compiled from Records formerly available from the Department of Health and Environmental Control in South Carolina.

Date of Government Version: N/A	Source: Department of Health and Environmental Control
Date Data Arrived at EDR: 07/01/2013	Telephone: N/A
Date Made Active in Reports: 01/03/2014	Last EDR Contact: 06/01/2012
Number of Days to Update: 186	Next Scheduled EDR Contact: N/A
	Data Release Frequency: Varies

## RGA LF: Recovered Government Archive Solid Waste Facilities List

The EDR Recovered Government Archive Landfill database provides a list of landfills derived from historical databases and includes many records that no longer appear in current government lists. Compiled from Records formerly available from the Department of Health and Environmental Control in South Carolina.

Date of Government Version: N/A	Source: Department of Health and Environmental Control
Date Data Arrived at EDR: 07/01/2013	Telephone: N/A
Date Made Active in Reports: 01/15/2014	Last EDR Contact: 06/01/2012
Number of Days to Update: 198	Next Scheduled EDR Contact: N/A
	Data Release Frequency: Varies

## RGA LUST: Recovered Government Archive Leaking Underground Storage Tank

The EDR Recovered Government Archive Leaking Underground Storage Tank database provides a list of LUST incidents derived from historical databases and includes many records that no longer appear in current government lists. Compiled from Records formerly available from the Department of Health and Environmental Control in South Carolina.

Date of Government Version: N/A	Source: Department of Health and Environmental Control
Date Data Arrived at EDR: 07/01/2013	Telephone: N/A
Date Made Active in Reports: 01/03/2014	Last EDR Contact: 06/01/2012
Number of Days to Update: 186	Next Scheduled EDR Contact: N/A
	Data Release Frequency: Varies

## OTHER DATABASE(S)

Depending on the geographic area covered by this report, the data provided in these specialty databases may or may not be complete. For example, the existence of wetlands information data in a specific report does not mean that all wetlands in the area covered by the report are included. Moreover, the absence of any reported wetlands information does not necessarily mean that wetlands do not exist in the area covered by the report.

## CT MANIFEST: Hazardous Waste Manifest Data

Facility and manifest data. Manifest is a document that lists and tracks hazardous waste from the generator through transporters to a tsd facility.

Date of Government Version: 11/16/2022	Source: Department of Energy & Environmental Protection
Date Data Arrived at EDR: 11/16/2022	Telephone: 860-424-3375
Date Made Active in Reports: 02/06/2023	Last EDR Contact: 05/11/2023
Number of Days to Update: 82	Next Scheduled EDR Contact: 08/21/2023
	Data Release Frequency: No Update Planned

## NJ MANIFEST: Manifest Information

Hazardous waste manifest information.

Date of Government Version: 12/31/2018	Source: Department of Environmental Protection
Date Data Arrived at EDR: 04/10/2019	Telephone: N/A
Date Made Active in Reports: 05/16/2019	Last EDR Contact: 03/30/2023
Number of Days to Update: 36	Next Scheduled EDR Contact: 07/17/2023
	Data Release Frequency: Annually

# GOVERNMENT RECORDS SEARCHED / DATA CURRENCY TRACKING

## NY MANIFEST: Facility and Manifest Data

Manifest is a document that lists and tracks hazardous waste from the generator through transporters to a TSD facility.

Date of Government Version: 01/01/2019  
Date Data Arrived at EDR: 10/29/2021  
Date Made Active in Reports: 01/19/2022  
Number of Days to Update: 82

Source: Department of Environmental Conservation  
Telephone: 518-402-8651  
Last EDR Contact: 04/27/2023  
Next Scheduled EDR Contact: 08/07/2023  
Data Release Frequency: Quarterly

## PA MANIFEST: Manifest Information

Hazardous waste manifest information.

Date of Government Version: 06/30/2018  
Date Data Arrived at EDR: 07/19/2019  
Date Made Active in Reports: 09/10/2019  
Number of Days to Update: 53

Source: Department of Environmental Protection  
Telephone: 717-783-8990  
Last EDR Contact: 04/06/2023  
Next Scheduled EDR Contact: 07/24/2023  
Data Release Frequency: Annually

## RI MANIFEST: Manifest information

Hazardous waste manifest information

Date of Government Version: 12/31/2018  
Date Data Arrived at EDR: 11/30/2021  
Date Made Active in Reports: 02/18/2022  
Number of Days to Update: 80

Source: Department of Environmental Management  
Telephone: 401-222-2797  
Last EDR Contact: 05/10/2022  
Next Scheduled EDR Contact: 08/28/2023  
Data Release Frequency: Annually

## WI MANIFEST: Manifest Information

Hazardous waste manifest information.

Date of Government Version: 05/31/2018  
Date Data Arrived at EDR: 06/19/2019  
Date Made Active in Reports: 09/03/2019  
Number of Days to Update: 76

Source: Department of Natural Resources  
Telephone: N/A  
Last EDR Contact: 06/01/2023  
Next Scheduled EDR Contact: 09/18/2023  
Data Release Frequency: Annually

## Oil/Gas Pipelines

Source: Endeavor Business Media

Petroleum Bundle (Crude Oil, Refined Products, Petrochemicals, Gas Liquids (LPG/NGL), and Specialty Gases (Miscellaneous)) N = Natural Gas Bundle (Natural Gas, Gas Liquids (LPG/NGL), and Specialty Gases (Miscellaneous)). This map includes information copyrighted by Endeavor Business Media. This information is provided on a best effort basis and Endeavor Business Media does not guarantee its accuracy nor warrant its fitness for any particular purpose. Such information has been reprinted with the permission of Endeavor Business Media.

## Electric Power Transmission Line Data

Source: Endeavor Business Media

This map includes information copyrighted by Endeavor Business Media. This information is provided on a best effort basis and Endeavor Business Media does not guarantee its accuracy nor warrant its fitness for any particular purpose. Such information has been reprinted with the permission of Endeavor Business Media.

**Sensitive Receptors:** There are individuals deemed sensitive receptors due to their fragile immune systems and special sensitivity to environmental discharges. These sensitive receptors typically include the elderly, the sick, and children. While the location of all sensitive receptors cannot be determined, EDR indicates those buildings and facilities - schools, daycares, hospitals, medical centers, and nursing homes - where individuals who are sensitive receptors are likely to be located.

## AHA Hospitals:

Source: American Hospital Association, Inc.  
Telephone: 312-280-5991

The database includes a listing of hospitals based on the American Hospital Association's annual survey of hospitals.

## Medical Centers: Provider of Services Listing

Source: Centers for Medicare & Medicaid Services  
Telephone: 410-786-3000

A listing of hospitals with Medicare provider number, produced by Centers of Medicare & Medicaid Services, a federal agency within the U.S. Department of Health and Human Services.

# GOVERNMENT RECORDS SEARCHED / DATA CURRENCY TRACKING

## Nursing Homes

Source: National Institutes of Health

Telephone: 301-594-6248

Information on Medicare and Medicaid certified nursing homes in the United States.

## Public Schools

Source: National Center for Education Statistics

Telephone: 202-502-7300

The National Center for Education Statistics' primary database on elementary and secondary public education in the United States. It is a comprehensive, annual, national statistical database of all public elementary and secondary schools and school districts, which contains data that are comparable across all states.

## Private Schools

Source: National Center for Education Statistics

Telephone: 202-502-7300

The National Center for Education Statistics' primary database on private school locations in the United States.

## Daycare Centers: Child Day Care List

Source: Department of Social Services

Telephone: 803-898-7345

**Flood Zone Data:** This data was obtained from the Federal Emergency Management Agency (FEMA). It depicts 100-year and 500-year flood zones as defined by FEMA. It includes the National Flood Hazard Layer (NFHL) which incorporates Flood Insurance Rate Map (FIRM) data and Q3 data from FEMA in areas not covered by NFHL.

Source: FEMA

Telephone: 877-336-2627

Date of Government Version: 2003, 2015

**NWI:** National Wetlands Inventory. This data, available in select counties across the country, was obtained by EDR in 2002, 2005, 2010 and 2015 from the U.S. Fish and Wildlife Service.

## State Wetlands Data: Wetlands Inventory

Source: Department of Natural Resources

Telephone: 803-734-9494

## Current USGS 7.5 Minute Topographic Map

Source: U.S. Geological Survey

## **STREET AND ADDRESS INFORMATION**

© 2015 TomTom North America, Inc. All rights reserved. This material is proprietary and the subject of copyright protection and other intellectual property rights owned by or licensed to Tele Atlas North America, Inc. The use of this material is subject to the terms of a license agreement. You will be held liable for any unauthorized copying or disclosure of this material.

## GEOCHECK<sup>®</sup> - PHYSICAL SETTING SOURCE ADDENDUM

### TARGET PROPERTY ADDRESS

EMERGENCY ON CALL CENTER  
CAPITAL WAY  
MANNING, SC 29102

### TARGET PROPERTY COORDINATES

Latitude (North):	33.694667 - 33° 41' 40.80"
Longitude (West):	80.226494 - 80° 13' 35.38"
Universal Tranverse Mercator:	Zone 17
UTM X (Meters):	571688.6
UTM Y (Meters):	3728377.0
Elevation:	124 ft. above sea level

### USGS TOPOGRAPHIC MAP

Target Property Map:	15605180 MANNING, SC
Version Date:	2020

EDR's GeoCheck Physical Setting Source Addendum is provided to assist the environmental professional in forming an opinion about the impact of potential contaminant migration.

Assessment of the impact of contaminant migration generally has two principle investigative components:

1. Groundwater flow direction, and
2. Groundwater flow velocity.

Groundwater flow direction may be impacted by surface topography, hydrology, hydrogeology, characteristics of the soil, and nearby wells. Groundwater flow velocity is generally impacted by the nature of the geologic strata.

# GEOCHECK® - PHYSICAL SETTING SOURCE SUMMARY

## GROUNDWATER FLOW DIRECTION INFORMATION

Groundwater flow direction for a particular site is best determined by a qualified environmental professional using site-specific well data. If such data is not reasonably ascertainable, it may be necessary to rely on other sources of information, such as surface topographic information, hydrologic information, hydrogeologic data collected on nearby properties, and regional groundwater flow information (from deep aquifers).

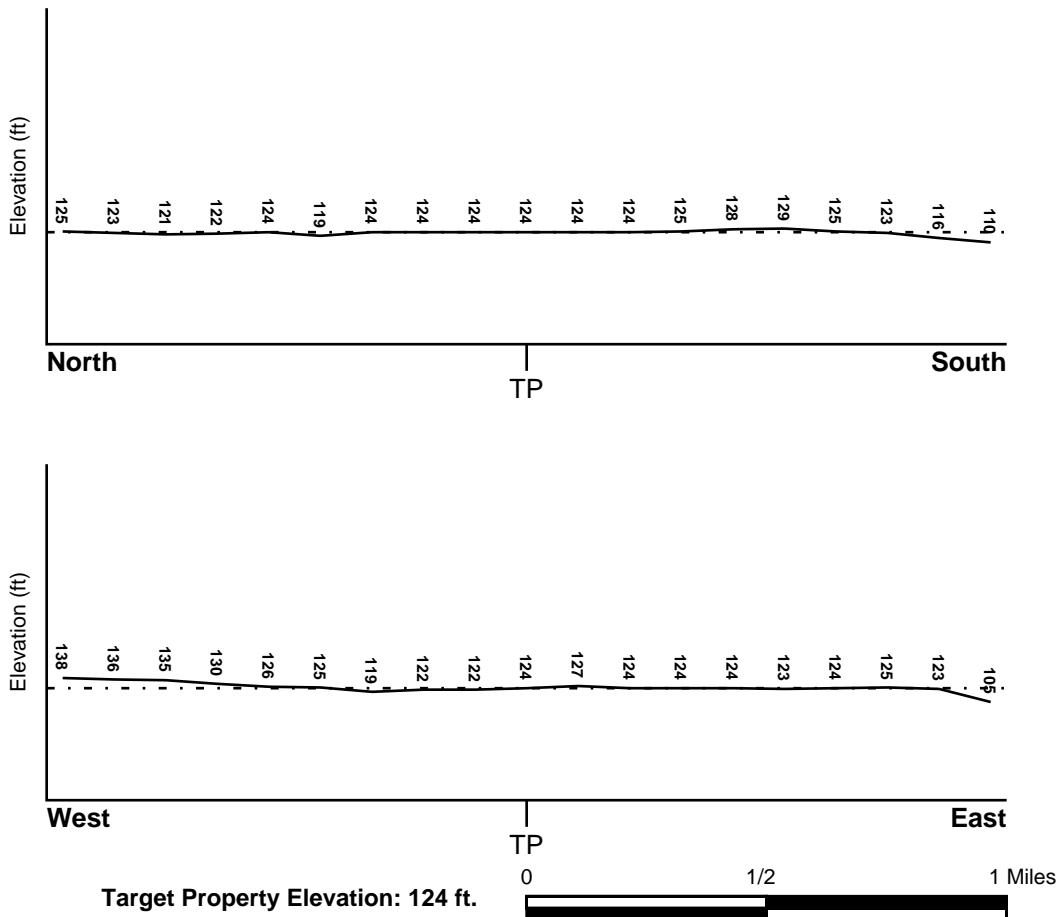
## TOPOGRAPHIC INFORMATION

Surface topography may be indicative of the direction of surficial groundwater flow. This information can be used to assist the environmental professional in forming an opinion about the impact of nearby contaminated properties or, should contamination exist on the target property, what downgradient sites might be impacted.

## TARGET PROPERTY TOPOGRAPHY

General Topographic Gradient: General WSW

## SURROUNDING TOPOGRAPHY: ELEVATION PROFILES



Source: Topography has been determined from the USGS 7.5' Digital Elevation Model and should be evaluated on a relative (not an absolute) basis. Relative elevation information between sites of close proximity should be field verified.



# GEOCHECK® - PHYSICAL SETTING SOURCE SUMMARY

## HYDROLOGIC INFORMATION

Surface water can act as a hydrologic barrier to groundwater flow. Such hydrologic information can be used to assist the environmental professional in forming an opinion about the impact of nearby contaminated properties or, should contamination exist on the target property, what downgradient sites might be impacted.

Refer to the Physical Setting Source Map following this summary for hydrologic information (major waterways and bodies of water).

## **FEMA FLOOD ZONE**

<u>Flood Plain Panel at Target Property</u>	<u>FEMA Source Type</u>
45027C0253C	FEMA FIRM Flood data
<u>Additional Panels in search area:</u>	<u>FEMA Source Type</u>
45027C0254C	FEMA FIRM Flood data
45027C0262C	FEMA FIRM Flood data
45027C0261C	FEMA FIRM Flood data

## **NATIONAL WETLAND INVENTORY**

<u>NWI Quad at Target Property</u>	<u>NWI Electronic Data Coverage</u>
MANNING	YES - refer to the Overview Map and Detail Map

## **HYDROGEOLOGIC INFORMATION**

Hydrogeologic information obtained by installation of wells on a specific site can often be an indicator of groundwater flow direction in the immediate area. Such hydrogeologic information can be used to assist the environmental professional in forming an opinion about the impact of nearby contaminated properties or, should contamination exist on the target property, what downgradient sites might be impacted.

## **AQUIFLOW®**

Search Radius: 1.000 Mile.

EDR has developed the AQUIFLOW Information System to provide data on the general direction of groundwater flow at specific points. EDR has reviewed reports submitted by environmental professionals to regulatory authorities at select sites and has extracted the date of the report, groundwater flow direction as determined hydrogeologically, and the depth to water table.

<u>MAP ID</u>	<u>LOCATION FROM TP</u>	<u>GENERAL DIRECTION GROUNDWATER FLOW</u>
Not Reported		

## GEOCHECK® - PHYSICAL SETTING SOURCE SUMMARY

### GROUNDWATER FLOW VELOCITY INFORMATION

Groundwater flow velocity information for a particular site is best determined by a qualified environmental professional using site specific geologic and soil strata data. If such data are not reasonably ascertainable, it may be necessary to rely on other sources of information, including geologic age identification, rock stratigraphic unit and soil characteristics data collected on nearby properties and regional soil information. In general, contaminant plumes move more quickly through sandy-gravelly types of soils than silty-clayey types of soils.

### GEOLOGIC INFORMATION IN GENERAL AREA OF TARGET PROPERTY

Geologic information can be used by the environmental professional in forming an opinion about the relative speed at which contaminant migration may be occurring.

#### **ROCK STRATIGRAPHIC UNIT**

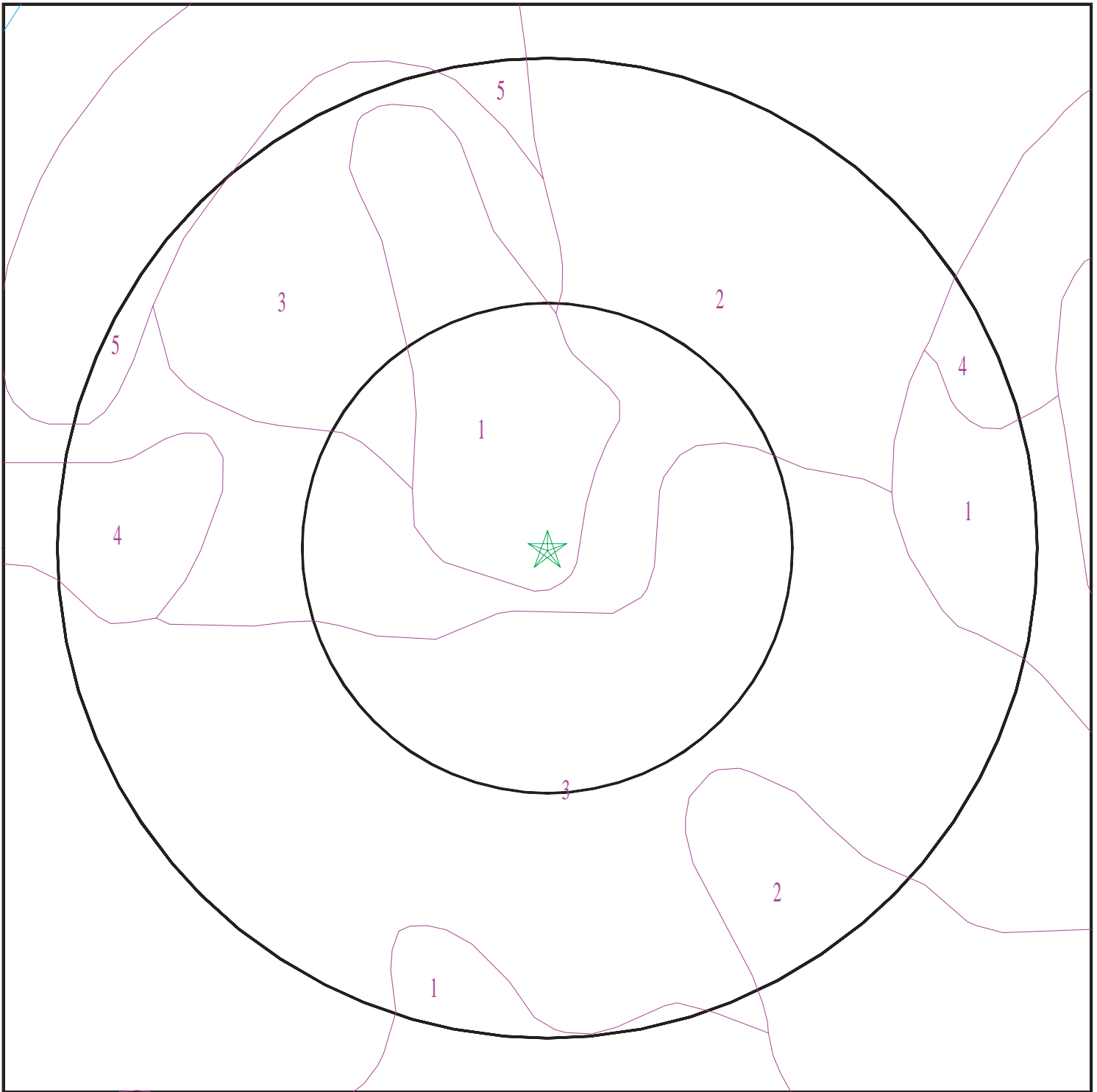
Era: Cenozoic  
System: Tertiary  
Series: Eocene Wilcox Group  
Code: Te1 (*decoded above as Era, System & Series*)

#### **GEOLOGIC AGE IDENTIFICATION**

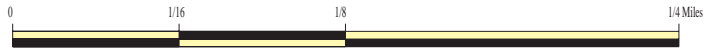
Category: Stratified Sequence

Geologic Age and Rock Stratigraphic Unit Source: P.G. Schruben, R.E. Arndt and W.J. Bawiec, Geology of the Conterminous U.S. at 1:2,500,000 Scale - a digital representation of the 1974 P.B. King and H.M. Beikman Map, USGS Digital Data Series DDS - 11 (1994).

# SSURGO SOIL MAP - 7354649.2s



- ★ Target Property
- ∩ SSURGO Soil
- ∩ Water



SITE NAME: Emergency On Call Center  
ADDRESS: Capital Way  
Manning SC 29102  
LAT/LONG: 33.694667 / 80.226494

CLIENT: Alliance Consulting Engineers, Inc  
CONTACT: Ryan Merritt  
INQUIRY #: 7354649.2s  
DATE: June 02, 2023 5:17 pm

# GEOCHECK® - PHYSICAL SETTING SOURCE SUMMARY

## DOMINANT SOIL COMPOSITION IN GENERAL AREA OF TARGET PROPERTY

The U.S. Department of Agriculture's (USDA) Soil Conservation Service (SCS) leads the National Cooperative Soil Survey (NCSS) and is responsible for collecting, storing, maintaining and distributing soil survey information for privately owned lands in the United States. A soil map in a soil survey is a representation of soil patterns in a landscape. The following information is based on Soil Conservation Service SSURGO data.

### Soil Map ID: 1

Soil Component Name: Rains

Soil Surface Texture: sandy loam

Hydrologic Group: Class B/D - Drained/undrained hydrology class of soils that can be drained and are classified.

Soil Drainage Class: Poorly drained

Hydric Status: All hydric

Corrosion Potential - Uncoated Steel: High

Depth to Bedrock Min: > 0 inches

Depth to Watertable Min: > 0 inches

Soil Layer Information							
Layer	Boundary		Soil Texture Class	Classification		Saturated hydraulic conductivity micro m/sec	Soil Reaction (pH)
	Upper	Lower		AASHTO Group	Unified Soil		
1	0 inches	5 inches	sandy loam	Granular materials (35 pct. or less passing No. 200), Silty, or Clayey Gravel and Sand.	COARSE-GRAINED SOILS, Sands, Sands with fines, Clayey sand.	Max: 42 Min: 4	Max: 6 Min: 3.6
2	5 inches	72 inches	sandy clay loam	Granular materials (35 pct. or less passing No. 200), Silty, or Clayey Gravel and Sand.	COARSE-GRAINED SOILS, Sands, Sands with fines, Clayey sand.	Max: 42 Min: 4	Max: 6 Min: 3.6

### Soil Map ID: 2

Soil Component Name: Dothan

Soil Surface Texture: loamy fine sand

Hydrologic Group: Class B - Moderate infiltration rates. Deep and moderately deep, moderately well and well drained soils with moderately coarse textures.

Soil Drainage Class: Well drained

## GEOCHECK® - PHYSICAL SETTING SOURCE SUMMARY

Hydric Status: Not hydric

Corrosion Potential - Uncoated Steel: Moderate

Depth to Bedrock Min: > 0 inches

Depth to Watertable Min: > 91 inches

Soil Layer Information							
Layer	Boundary		Soil Texture Class	Classification		Saturated hydraulic conductivity micro m/sec	Soil Reaction (pH)
	Upper	Lower		AASHTO Group	Unified Soil		
1	0 inches	7 inches	loamy fine sand	Granular materials (35 pct. or less passing No. 200), Silty, or Clayey Gravel and Sand.	COARSE-GRAINED SOILS, Sands, Sands with fines, Clayey sand.	Max: 42 Min: 4	Max: 6 Min: 3.6
2	7 inches	16 inches	loamy fine sand	Granular materials (35 pct. or less passing No. 200), Silty, or Clayey Gravel and Sand.	COARSE-GRAINED SOILS, Sands, Sands with fines, Clayey sand.	Max: 42 Min: 4	Max: 6 Min: 3.6
3	16 inches	35 inches	sandy clay loam	Granular materials (35 pct. or less passing No. 200), Silty, or Clayey Gravel and Sand.	COARSE-GRAINED SOILS, Sands, Sands with fines, Clayey sand.	Max: 42 Min: 4	Max: 6 Min: 3.6
4	35 inches	61 inches	sandy clay loam	Granular materials (35 pct. or less passing No. 200), Silty, or Clayey Gravel and Sand.	COARSE-GRAINED SOILS, Sands, Sands with fines, Clayey sand.	Max: 42 Min: 4	Max: 6 Min: 3.6
5	61 inches	70 inches	sandy clay loam	Granular materials (35 pct. or less passing No. 200), Silty, or Clayey Gravel and Sand.	COARSE-GRAINED SOILS, Sands, Sands with fines, Clayey sand.	Max: 42 Min: 4	Max: 6 Min: 3.6
6	70 inches	74 inches	stratified sandy loam to sandy clay loam	Granular materials (35 pct. or less passing No. 200), Silty, or Clayey Gravel and Sand.	COARSE-GRAINED SOILS, Sands, Sands with fines, Clayey sand.	Max: 42 Min: 4	Max: 6 Min: 3.6

## GEOCHECK® - PHYSICAL SETTING SOURCE SUMMARY

**Soil Map ID: 3**

Soil Component Name: Clarendon

Soil Surface Texture: loamy sand

Hydrologic Group: Class C - Slow infiltration rates. Soils with layers impeding downward movement of water, or soils with moderately fine or fine textures.

Soil Drainage Class: Moderately well drained

Hydric Status: Partially hydric

Corrosion Potential - Uncoated Steel: Moderate

Depth to Bedrock Min: > 0 inches

Depth to Watertable Min: > 61 inches

Soil Layer Information							
Layer	Boundary		Soil Texture Class	Classification		Saturated hydraulic conductivity micro m/sec	Soil Reaction (pH)
	Upper	Lower		AASHTO Group	Unified Soil		
1	0 inches	7 inches	loamy sand	Not reported	COARSE-GRAINED SOILS, Sands, Sands with fines, Clayey sand.	Max: 42 Min: 4	Max: 6 Min: 3.6
2	7 inches	16 inches	loamy sand	Not reported	COARSE-GRAINED SOILS, Sands, Sands with fines, Clayey sand.	Max: 42 Min: 4	Max: 6 Min: 3.6
3	38 inches	64 inches	sandy clay loam	Not reported	COARSE-GRAINED SOILS, Sands, Sands with fines, Clayey sand.	Max: 42 Min: 4	Max: 6 Min: 3.6
4	64 inches	72 inches	sandy clay loam	Not reported	COARSE-GRAINED SOILS, Sands, Sands with fines, Clayey sand.	Max: 42 Min: 4	Max: 6 Min: 3.6
5	16 inches	38 inches	sandy clay loam	Not reported	COARSE-GRAINED SOILS, Sands, Sands with fines, Clayey sand.	Max: 42 Min: 4	Max: 6 Min: 3.6

**Soil Map ID: 4**

Soil Component Name: Paxville

Soil Surface Texture: fine sandy loam

Hydrologic Group: Class B/D - Drained/undrained hydrology class of soils that can be drained and are classified.

Soil Drainage Class: Very poorly drained

## GEOCHECK® - PHYSICAL SETTING SOURCE SUMMARY

Hydric Status: All hydric

Corrosion Potential - Uncoated Steel: High

Depth to Bedrock Min: > 0 inches

Depth to Watertable Min: > 0 inches

Soil Layer Information							
Layer	Boundary		Soil Texture Class	Classification		Saturated hydraulic conductivity micro m/sec	Soil Reaction (pH)
	Upper	Lower		AASHTO Group	Unified Soil		
1	9 inches	14 inches	fine sandy loam	Silt-Clay Materials (more than 35 pct. passing No. 200), Silty Soils.	COARSE-GRAINED SOILS, Sands, Sands with fines, Silty Sand.	Max: 141 Min: 42	Max: 6.5 Min: 3.6
2	0 inches	9 inches	loam	Silt-Clay Materials (more than 35 pct. passing No. 200), Silty Soils.	COARSE-GRAINED SOILS, Sands, Sands with fines, Silty Sand.	Max: 141 Min: 42	Max: 6.5 Min: 3.6
3	14 inches	40 inches	sandy clay loam	Silt-Clay Materials (more than 35 pct. passing No. 200), Silty Soils.	COARSE-GRAINED SOILS, Sands, Sands with fines, Silty Sand.	Max: 141 Min: 42	Max: 6.5 Min: 3.6
4	40 inches	48 inches	sandy loam	Silt-Clay Materials (more than 35 pct. passing No. 200), Silty Soils.	COARSE-GRAINED SOILS, Sands, Sands with fines, Silty Sand.	Max: 141 Min: 42	Max: 6.5 Min: 3.6
5	48 inches	72 inches	fine sand	Silt-Clay Materials (more than 35 pct. passing No. 200), Silty Soils.	COARSE-GRAINED SOILS, Sands, Sands with fines, Silty Sand.	Max: 141 Min: 42	Max: 6.5 Min: 3.6

**Soil Map ID: 5**

Soil Component Name: Fuquay

Soil Surface Texture: sandy clay loam

Hydrologic Group: Class B - Moderate infiltration rates. Deep and moderately deep, moderately well and well drained soils with moderately coarse textures.

Soil Drainage Class: Well drained

## GEOCHECK® - PHYSICAL SETTING SOURCE SUMMARY

Hydric Status: Not hydric

Corrosion Potential - Uncoated Steel: Low

Depth to Bedrock Min: > 0 inches

Depth to Watertable Min: > 122 inches

Soil Layer Information							
Layer	Boundary		Soil Texture Class	Classification		Saturated hydraulic conductivity micro m/sec	Soil Reaction (pH)
	Upper	Lower		AASHTO Group	Unified Soil		
1	27 inches	51 inches	sandy clay loam	Silt-Clay Materials (more than 35 pct. passing No. 200), Clayey Soils.	COARSE-GRAINED SOILS, Sands, Sands with fines, Silty Sand.	Max: 141 Min: 42	Max: 6 Min: 3.6
2	51 inches	66 inches	sandy clay loam	Silt-Clay Materials (more than 35 pct. passing No. 200), Clayey Soils.	COARSE-GRAINED SOILS, Sands, Sands with fines, Silty Sand.	Max: 141 Min: 42	Max: 6 Min: 3.6
3	66 inches	72 inches	sandy clay loam	Silt-Clay Materials (more than 35 pct. passing No. 200), Clayey Soils.	COARSE-GRAINED SOILS, Sands, Sands with fines, Silty Sand.	Max: 141 Min: 42	Max: 6 Min: 3.6
4	0 inches	7 inches	fine sand	Silt-Clay Materials (more than 35 pct. passing No. 200), Clayey Soils.	COARSE-GRAINED SOILS, Sands, Sands with fines, Silty Sand.	Max: 141 Min: 42	Max: 6 Min: 3.6
5	7 inches	27 inches	fine sand	Silt-Clay Materials (more than 35 pct. passing No. 200), Clayey Soils.	COARSE-GRAINED SOILS, Sands, Sands with fines, Silty Sand.	Max: 141 Min: 42	Max: 6 Min: 3.6

### LOCAL / REGIONAL WATER AGENCY RECORDS

EDR Local/Regional Water Agency records provide water well information to assist the environmental professional in assessing sources that may impact ground water flow direction, and in forming an opinion about the impact of contaminant migration on nearby drinking water wells.



# GEOCHECK® - PHYSICAL SETTING SOURCE SUMMARY

## WELL SEARCH DISTANCE INFORMATION

<u>DATABASE</u>	<u>SEARCH DISTANCE (miles)</u>
Federal USGS	1.000
Federal FRDS PWS	Nearest PWS within 1 mile
State Database	1.000

## **FEDERAL USGS WELL INFORMATION**

<u>MAP ID</u>	<u>WELL ID</u>	<u>LOCATION FROM TP</u>
A2	USGS40001056857	1/2 - 1 Mile ENE
B3	USGS40001056845	1/2 - 1 Mile East

## **FEDERAL FRDS PUBLIC WATER SUPPLY SYSTEM INFORMATION**

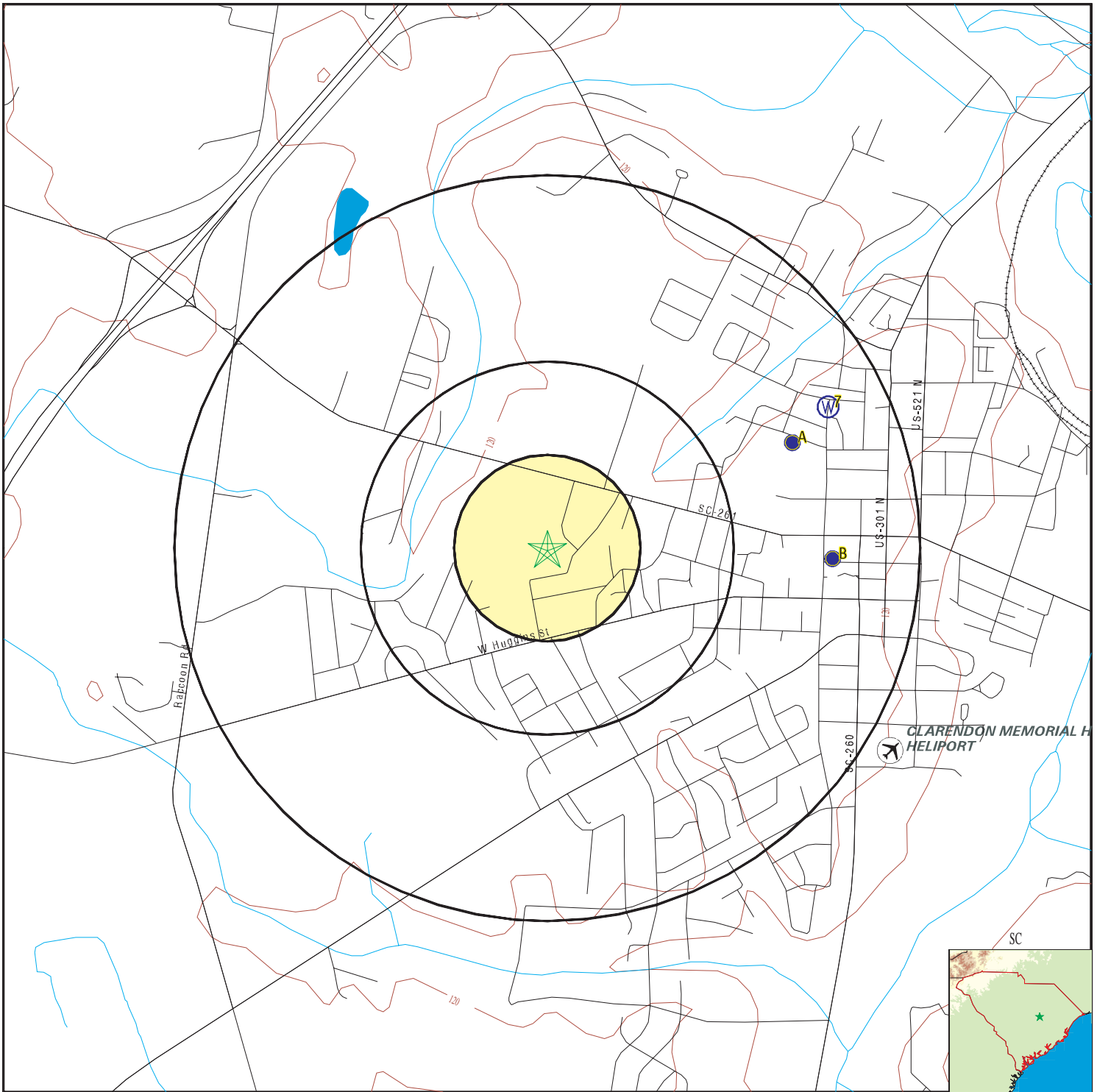
<u>MAP ID</u>	<u>WELL ID</u>	<u>LOCATION FROM TP</u>
B5	SC1410002	1/2 - 1 Mile East









Note: PWS System location is not always the same as well location.




## **STATE DATABASE WELL INFORMATION**

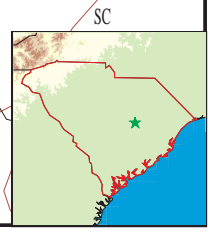
<u>MAP ID</u>	<u>WELL ID</u>	<u>LOCATION FROM TP</u>
A1	SCWC60000005444	1/2 - 1 Mile ENE
B4	SCWC60000005489	1/2 - 1 Mile East
B6	SCWC60000005449	1/2 - 1 Mile East
7	SCWC60000005453	1/2 - 1 Mile ENE

# PHYSICAL SETTING SOURCE MAP - 7354649.2s



-  County Boundary
-  Major Roads
-  Contour Lines
-  Airports
-  Earthquake epicenter, Richter 5 or greater
-  Water Wells
-  Public Water Supply Wells
-  Cluster of Multiple Icons

-  Groundwater Flow Direction
-  Indeterminate Groundwater Flow at Location
-  Groundwater Flow Varies at Location



SITE NAME: Emergency On Call Center  
 ADDRESS: Capital Way  
 Manning SC 29102  
 LAT/LONG: 33.694667 / 80.226494

CLIENT: Alliance Consulting Engineers, Inc  
 CONTACT: Ryan Merritt  
 INQUIRY #: 7354649.2s  
 DATE: June 02, 2023 5:17 pm

## GEOCHECK® - PHYSICAL SETTING SOURCE MAP FINDINGS

Map ID  
Direction  
Distance  
Elevation

Database      EDR ID Number

**A1**  
**ENE**  
**1/2 - 1 Mile**  
**Higher**

**SC WELLS      SCWC6000005444**

Well #:	CLA-6	Elevation (ft):	130
Well Use:	Abandoned	Well Depth (ft):	0
Completion Depth (ft):	375	Top Casing Diameter (in):	2
Bottom Casing Diameter (in):	0	Open Hole Casing Depth (ft):	Not Reported
Top Screen Depth (ft):	0	Bottom Screen Depth (ft):	0
Year Completed:	1883	Yield (g/m):	0
Year Yield Measure:	0	Geographical Logs:	Not Reported
Driller Logs:	0	Pump Test Data:	0
Chemical Analysis:	Not Reported	Static Water Level (ft):	Not Reported
Year SWL Measured:	0	Driller Name:	Hughes
Comments:	Well flowed 4 gpm (1955).		

**A2**  
**ENE**  
**1/2 - 1 Mile**  
**Higher**

**FED USGS      USGS40001056857**

Organization ID:	USGS-SC		
Organization Name:	USGS South Carolina Water Science Center		
Monitor Location:	CLA- 6	Type:	Well
Description:	Data from SCDNR 2004 RASA 2004 database		
HUC:	Not Reported	Drainage Area:	Not Reported
Drainage Area Units:	Not Reported	Contrib Drainage Area:	Not Reported
Contrib Drainage Area Units:	Not Reported	Aquifer:	Not Reported
Formation Type:	Not Reported	Aquifer Type:	Not Reported
Construction Date:	Not Reported	Well Depth:	375
Well Depth Units:	ft	Well Hole Depth:	Not Reported
Well Hole Depth Units:	Not Reported		

**B3**  
**East**  
**1/2 - 1 Mile**  
**Higher**

**FED USGS      USGS40001056845**

Organization ID:	USGS-SC		
Organization Name:	USGS South Carolina Water Science Center		
Monitor Location:	CLA- 64	Type:	Well
Description:	Data from SCDNR 2004 RASA 2004 database		
HUC:	Not Reported	Drainage Area:	Not Reported
Drainage Area Units:	Not Reported	Contrib Drainage Area:	Not Reported
Contrib Drainage Area Units:	Not Reported	Aquifer:	Not Reported
Formation Type:	Not Reported	Aquifer Type:	Not Reported
Construction Date:	Not Reported	Well Depth:	764
Well Depth Units:	ft	Well Hole Depth:	Not Reported
Well Hole Depth Units:	Not Reported		

# GEOCHECK® - PHYSICAL SETTING SOURCE MAP FINDINGS

Map ID  
 Direction  
 Distance  
 Elevation

Database      EDR ID Number

**B4**  
**East**  
**1/2 - 1 Mile**  
**Higher**

**SC WELLS      SCWC60000005489**

Well #:	CLA-64	Elevation (ft):	125
Well Use:	Public Supply	Well Depth (ft):	0
Completion Depth (ft):	764	Top Casing Diameter (in):	10
Bottom Casing Diameter (in):	0	Open Hole Casing Depth (ft):	Not Reported
Top Screen Depth (ft):	561	Bottom Screen Depth (ft):	759
Year Completed:	1994	Yield (g/m):	780
Year Yield Measure:	1994	Geographical Logs:	E, G
Driller Logs:	1	Pump Test Data:	1
Chemical Analysis:	Not Reported	Static Water Level (ft):	30
Year SWL Measured:	1994	Driller Name:	Rowe Drilling Co.
Comments:	Not Reported		

**B5**  
**East**  
**1/2 - 1 Mile**  
**Higher**

**FRDS PWS      SC1410002**

Epa region:	04	State:	SC
Pwsid:	SC1410002	Pwsname:	MANNING TOWN OF (1410002)
Cityserved:	Not Reported	Stateserved:	SC
Zipsserved:	Not Reported	Fipscounty:	45027
Status:	Active	Retpopsrvd:	5810
Pwssvconn:	2893	Psource longname:	Groundwater
Pwstype:	CWS	Owner:	Local_Govt
Contact:	HARDY, L RUBIN	Contactorgname:	HARDY, L RUBIN
Contactphone:	803-435-8477	Contactaddress1:	PO BOX 546
Contactaddress2:	Not Reported	Contactcity:	MANNING
Contactstate:	SC	Contactzip:	29102-0486
Pwsactivitycode:	A		

Pwsid:	SC1410002	Facid:	15800
Facname:	PLANT(B14021) WELL 6 (G14278) IND PARK		
Factype:	Treatment_plant	Facactivitycode:	A
Trtobjective:	disinfection	Trtprocess:	gaseous chlorination, post
Factypecode:	TP		

Pwsid:	SC1410002	Facid:	17073
Facname:	PLANT(B14029)WELLS 7&8(-107,-108) ALCOLU		
Factype:	Treatment_plant	Facactivitycode:	A
Trtobjective:	disinfection	Trtprocess:	gaseous chlorination, post
Factypecode:	TP		

Pwsid:	SC1410002	Facid:	7245
Facname:	PLANT(B14001) WELL 3 (G14103) HWY 301		
Factype:	Treatment_plant	Facactivitycode:	A
Trtobjective:	disinfection	Trtprocess:	gaseous chlorination, post
Factypecode:	TP		

Pwsid:	SC1410002	Facid:	7246
Facname:	PLANT(B14002) WELL 4 (G14104) HWY 521		
Factype:	Treatment_plant	Facactivitycode:	A
Trtobjective:	disinfection	Trtprocess:	gaseous chlorination, post
Factypecode:	TP		

## GEOCHECK® - PHYSICAL SETTING SOURCE MAP FINDINGS

Pwsid:	SC1410002	Facid:	7247
Facname:	PLANT(B14003) WELL 5 (G14230) KEITT ST		
Factype:	Treatment_plant	Facactivitycode:	A
Trtobjective:	disinfection	Trtprocess:	gaseous chlorination, post
Factypecode:	TP		
PWS ID:	SC1410002	PWS name:	MANNING TOWN OF
Address:	PO BOX 546	Care of:	MARY PRINCE
City:	MANNING	State:	SC
Zip:	29102	Owner:	MANNING TOWN OF
Source code:	Ground water	Population:	6672
PWS ID:	SC1410002	PWS type:	Distribution Facility
PWS name:	HAZEL GRAHAM	PWS address:	ADMINISTRATOR
PWS address:	PO BOX 546	PWS city:	MANNING
PWS state:	SC	PWS zip:	29102
PWS name:	MANNING TOWN OF (1410002)	PWS type code:	C
Retail population served:	5499	Contact:	HARDY, L RUBIN
Contact address:	PO BOX 546	Contact address:	MANNING
Contact city:	SC	Contact state:	29
Contact zip:	803-435-84	Contact telephone:	Not Reported
County:	CLARENDON	Source:	Ground water
Treatment Objective:	DISINFECTION	Process:	GASEOUS CHLORINATION, POST
Population:	6672		
PWS ID:	SC1410002	Activity status:	Active
Date system activated:	7706	Date system deactivated:	Not Reported
Retail population:	00007290	System name:	MANNING TOWN OF
System address:	HAZEL GRAHAM	System address:	PO BOX 546
System city:	MANNING	System state:	SC
System zip:	29102		
Population served:	5,001 - 10,000 Persons	Treatment:	Mixed (treated and untreated)
Latitude:	334142	Longitude:	0801239
State:	SC	Latitude degrees:	33
Latitude minutes:	41	Latitude seconds:	39.0000
Longitude degrees:	80	Longitude minutes:	12
Longitude seconds:	49.0000		
Violation id:	3869300	Orig code:	S
State:	SC	Violation Year:	1997
Contamination code:	5000	Contamination Name:	Lead and Copper Rule
Violation code:	52	Violation name:	Follow-up Or Routine LCR Tap M/R
Rule code:	350	Rule name:	LCR
Violation measur:	Not Reported	Unit of measure:	Not Reported
State mcl:	Not Reported	Cmp bdt:	10/01/1997
Cmp edt:	Not Reported		
Violation id:	3869495	Orig code:	S
State:	SC	Violation Year:	2010
Contamination code:	0600	Contamination Name:	DBP STAGE 2
Violation code:	35		
Violation name:	Failure Submit IDSE/Subpart V Plan Rpt		
Rule code:	220	Rule name:	St2 DBP
Violation measur:	Not Reported	Unit of measure:	Not Reported
State mcl:	Not Reported	Cmp bdt:	07/02/2010
Cmp edt:	Not Reported		
Violation id:	3869496	Orig code:	S

## GEOCHECK® - PHYSICAL SETTING SOURCE MAP FINDINGS

State:	SC	Violation Year:	2008
Contamination code:	0600	Contamination Name:	DBP STAGE 2
Violation code:	30	Violation name:	Monitoring, Routine (IDSE)
Rule code:	220	Rule name:	St2 DBP
Violation measur:	Not Reported	Unit of measure:	Not Reported
State mcl:	Not Reported	Cmp bdt:	04/02/2008
Cmp edt:	Not Reported		

PWS currently has or had major violation(s) or enforcement:Yes

Violation ID:	9324441
PWS telephone:	Not Reported
Violation type:	Initial Tap Sampling for Pb and Cu
Violation start date:	010193
Violation period (months):	006
Major violator:	Not Reported
Number of required samples:	Not Reported
Analysis method:	Not Reported

Violation source ID:	Not Reported
Contaminant:	LEAD & COPPER RULE
Violation end date:	063093
Violation awareness date:	Not Reported
Maximum contaminant level:	Not Reported
Number of samples taken:	Not Reported
Analysis result:	Not Reported

Violation ID:	3856700
Enforcemnt FY:	2000
Enforcement Detail:	St Public Notif received

Orig Code:	S
Enforcement Action:	01/05/2000
Enforcement Category:	Informal

Violation ID:	3856700
Enforcemnt FY:	2000
Enforcement Detail:	St Compliance achieved

Orig Code:	S
Enforcement Action:	05/01/2000
Enforcement Category:	Resolving

Violation ID:	3869300
Enforcemnt FY:	2000
Enforcement Detail:	St Violation/Reminder Notice
Enforcement Category:	Informal

Orig Code:	S
Enforcement Action:	02/10/2000

Violation ID:	3869300
Enforcemnt FY:	2001
Enforcement Detail:	St Compliance achieved

Orig Code:	S
Enforcement Action:	01/10/2001
Enforcement Category:	Resolving

Violation ID:	3869300
Enforcemnt FY:	2001
Enforcement Detail:	St Compliance achieved

Orig Code:	S
Enforcement Action:	01/10/2001
Enforcement Category:	Resolving

Violation ID:	3869495
Enforcemnt FY:	2011
Enforcement Detail:	St Compliance achieved

Orig Code:	S
Enforcement Action:	02/11/2011
Enforcement Category:	Resolving

Violation ID:	3869496
Enforcemnt FY:	2011
Enforcement Detail:	St Compliance achieved

Orig Code:	S
Enforcement Action:	02/11/2011
Enforcement Category:	Resolving

PWS name:	MANNING TOWN OF (1410002)
PWS type code:	C
Contaminant:	LEAD & COPPER RULE
Compliance start date:	10/1/1997 0:00:00
Enforcement date:	1/10/2001 0:00:00
Violation measurement:	Not Reported

Population served:	5499
Violation ID:	3869300
Violation type:	Follow-up and Routine Tap Sampling
Compliance end date:	1/10/2001 0:00:00
Enforcement action:	State Compliance Achieved

PWS name:	MANNING TOWN OF (1410002)
PWS type code:	C
Contaminant:	LEAD & COPPER RULE
Compliance start date:	10/1/1997 0:00:00
Enforcement date:	2/10/2000 0:00:00
Violation measurement:	Not Reported

Population served:	5499
Violation ID:	3869300
Violation type:	Follow-up and Routine Tap Sampling
Compliance end date:	1/10/2001 0:00:00
Enforcement action:	State Violation/Reminder Notice

## GEOCHECK® - PHYSICAL SETTING SOURCE MAP FINDINGS

Map ID  
 Direction  
 Distance  
 Elevation

Database      EDR ID Number

**B6**  
**East**  
**1/2 - 1 Mile**  
**Higher**

**SC WELLS      SCWC60000005449**

Well #:	CLA-16	Elevation (ft):	125
Well Use:	Observation	Well Depth (ft):	618
Completion Depth (ft):	610	Top Casing Diameter (in):	16
Bottom Casing Diameter (in):	6	Open Hole Casing Depth (ft):	Not Reported
Top Screen Depth (ft):	565	Bottom Screen Depth (ft):	605
Year Completed:	1952	Yield (g/m):	200
Year Yield Measure:	1952	Geographical Logs:	E
Driller Logs:	1	Pump Test Data:	0
Chemical Analysis:	Complete Analysis	Static Water Level (ft):	4
Year SWL Measured:	1952	Driller Name:	Layne-Atlantic
Comments:	Geologist's log. Samples at SCGS.		

**7**  
**ENE**  
**1/2 - 1 Mile**  
**Higher**

**SC WELLS      SCWC60000005453**

Well #:	CLA-20	Elevation (ft):	130
Well Use:	Standby	Well Depth (ft):	699
Completion Depth (ft):	650	Top Casing Diameter (in):	16
Bottom Casing Diameter (in):	8	Open Hole Casing Depth (ft):	Not Reported
Top Screen Depth (ft):	590	Bottom Screen Depth (ft):	640
Year Completed:	1965	Yield (g/m):	350
Year Yield Measure:	2002	Geographical Logs:	E
Driller Logs:	1	Pump Test Data:	0
Chemical Analysis:	Not Reported	Static Water Level (ft):	9
Year SWL Measured:	1965	Driller Name:	Layne-Atlantic
Comments:	Not Reported		

# GEOCHECK® - PHYSICAL SETTING SOURCE MAP FINDINGS RADON

## AREA RADON INFORMATION

State Database: SC Radon

### Radon Test Results

Zipcode	Average	Num Tests	Minimum	Maximum	% > 4 pCi/L
29102	1.4	7	0.3	3.0	0.0

Federal EPA Radon Zone for CLARENDON County: 3

- Note: Zone 1 indoor average level > 4 pCi/L.  
 : Zone 2 indoor average level >= 2 pCi/L and <= 4 pCi/L.  
 : Zone 3 indoor average level < 2 pCi/L.

---

Federal Area Radon Information for Zip Code: 29102

Number of sites tested: 2

Area	Average Activity	% <4 pCi/L	% 4-20 pCi/L	% >20 pCi/L
Living Area - 1st Floor	0.150 pCi/L	100%	0%	0%
Living Area - 2nd Floor	Not Reported	Not Reported	Not Reported	Not Reported
Basement	Not Reported	Not Reported	Not Reported	Not Reported



# PHYSICAL SETTING SOURCE RECORDS SEARCHED

## TOPOGRAPHIC INFORMATION

### USGS 7.5' Digital Elevation Model (DEM)

Source: United States Geologic Survey

EDR acquired the USGS 7.5' Digital Elevation Model in 2002 and updated it in 2006. The 7.5 minute DEM corresponds to the USGS 1:24,000- and 1:25,000-scale topographic quadrangle maps. The DEM provides elevation data with consistent elevation units and projection.

### Current USGS 7.5 Minute Topographic Map

Source: U.S. Geological Survey

## HYDROLOGIC INFORMATION

Flood Zone Data: This data was obtained from the Federal Emergency Management Agency (FEMA). It depicts 100-year and 500-year flood zones as defined by FEMA. It includes the National Flood Hazard Layer (NFHL) which incorporates Flood Insurance Rate Map (FIRM) data and Q3 data from FEMA in areas not covered by NFHL.

Source: FEMA

Telephone: 877-336-2627

Date of Government Version: 2003, 2015

NWI: National Wetlands Inventory. This data, available in select counties across the country, was obtained by EDR in 2002, 2005, 2010 and 2015 from the U.S. Fish and Wildlife Service.

### State Wetlands Data: Wetlands Inventory

Source: Department of Natural Resources

Telephone: 803-734-9494

## HYDROGEOLOGIC INFORMATION

### AQUIFLOW<sup>R</sup> Information System

Source: EDR proprietary database of groundwater flow information

EDR has developed the AQUIFLOW Information System (AIS) to provide data on the general direction of groundwater flow at specific points. EDR has reviewed reports submitted to regulatory authorities at select sites and has extracted the date of the report, hydrogeologically determined groundwater flow direction and depth to water table information.

## GEOLOGIC INFORMATION

### Geologic Age and Rock Stratigraphic Unit

Source: P.G. Schruben, R.E. Arndt and W.J. Bawiec, Geology of the Conterminous U.S. at 1:2,500,000 Scale - A digital representation of the 1974 P.B. King and H.M. Beikman Map, USGS Digital Data Series DDS - 11 (1994).

### STATSGO: State Soil Geographic Database

Source: Department of Agriculture, Natural Resources Conservation Service (NRCS)

The U.S. Department of Agriculture's (USDA) Natural Resources Conservation Service (NRCS) leads the national Conservation Soil Survey (NCSS) and is responsible for collecting, storing, maintaining and distributing soil survey information for privately owned lands in the United States. A soil map in a soil survey is a representation of soil patterns in a landscape. Soil maps for STATSGO are compiled by generalizing more detailed (SSURGO) soil survey maps.

### SSURGO: Soil Survey Geographic Database

Source: Department of Agriculture, Natural Resources Conservation Service (NRCS)

Telephone: 800-672-5559

SSURGO is the most detailed level of mapping done by the Natural Resources Conservation Service, mapping scales generally range from 1:12,000 to 1:63,360. Field mapping methods using national standards are used to construct the soil maps in the Soil Survey Geographic (SSURGO) database. SSURGO digitizing duplicates the original soil survey maps. This level of mapping is designed for use by landowners, townships and county natural resource planning and management.

# PHYSICAL SETTING SOURCE RECORDS SEARCHED

## LOCAL / REGIONAL WATER AGENCY RECORDS

### FEDERAL WATER WELLS

#### PWS: Public Water Systems

Source: EPA/Office of Drinking Water

Telephone: 202-564-3750

Public Water System data from the Federal Reporting Data System. A PWS is any water system which provides water to at least 25 people for at least 60 days annually. PWSs provide water from wells, rivers and other sources.

#### PWS ENF: Public Water Systems Violation and Enforcement Data

Source: EPA/Office of Drinking Water

Telephone: 202-564-3750

Violation and Enforcement data for Public Water Systems from the Safe Drinking Water Information System (SDWIS) after August 1995. Prior to August 1995, the data came from the Federal Reporting Data System (FRDS).

#### USGS Water Wells: USGS National Water Inventory System (NWIS)

This database contains descriptive information on sites where the USGS collects or has collected data on surface water and/or groundwater. The groundwater data includes information on wells, springs, and other sources of groundwater.

### STATE RECORDS

#### South Carolina Water Well Database

Source: Department of Natural Resources

Telephone: 803-734-6440

Water wells in the Coastal Plain counties of South Carolina.

#### Water Well Database

Source: Department of Natural Resources

Telephone: 864-654-1671

A listing of water wells in the Piedmont (upstate) counties.

## OTHER STATE DATABASE INFORMATION

### RADON

#### State Database: SC Radon

Source: Department of Health & Environmental Control

Telephone: 864-241-1090

Radon Test Results by Zip Code

#### Area Radon Information

Source: USGS

Telephone: 703-356-4020

The National Radon Database has been developed by the U.S. Environmental Protection Agency (USEPA) and is a compilation of the EPA/State Residential Radon Survey and the National Residential Radon Survey. The study covers the years 1986 - 1992. Where necessary data has been supplemented by information collected at private sources such as universities and research institutions.

#### EPA Radon Zones

Source: EPA

Telephone: 703-356-4020

Sections 307 & 309 of IRAA directed EPA to list and identify areas of U.S. with the potential for elevated indoor radon levels.

### OTHER

#### Airport Landing Facilities: Private and public use landing facilities

Source: Federal Aviation Administration, 800-457-6656

#### Epicenters: World earthquake epicenters, Richter 5 or greater

Source: Department of Commerce, National Oceanic and Atmospheric Administration

Earthquake Fault Lines: The fault lines displayed on EDR's Topographic map are digitized quaternary faultlines, prepared in 1975 by the United State Geological Survey

# PHYSICAL SETTING SOURCE RECORDS SEARCHED

## STREET AND ADDRESS INFORMATION

© 2015 TomTom North America, Inc. All rights reserved. This material is proprietary and the subject of copyright protection and other intellectual property rights owned by or licensed to Tele Atlas North America, Inc. The use of this material is subject to the terms of a license agreement. You will be held liable for any unauthorized copying or disclosure of this material.



## **Emergency On Call Center**

Capital Way

Manning, SC 29102

Inquiry Number: 7354649.8

June 05, 2023

# **The EDR Aerial Photo Decade Package**



6 Armstrong Road, 4th floor  
Shelton, CT 06484  
Toll Free: 800.352.0050  
[www.edrnet.com](http://www.edrnet.com)

# EDR Aerial Photo Decade Package

06/05/23

**Site Name:**

Emergency On Call Center  
Capital Way  
Manning, SC 29102  
EDR Inquiry # 7354649.8

**Client Name:**

Alliance Consulting Engineers, Inc  
1201 Main Street  
Columbia, SC 29201  
Contact: Ryan Merritt



Environmental Data Resources, Inc. (EDR) Aerial Photo Decade Package is a screening tool designed to assist environmental professionals in evaluating potential liability on a target property resulting from past activities. EDR's professional researchers provide digitally reproduced historical aerial photographs, and when available, provide one photo per decade.

**Search Results:**

<u>Year</u>	<u>Scale</u>	<u>Details</u>	<u>Source</u>
2019	1"=500'	Flight Year: 2019	USDA/NAIP
2015	1"=500'	Flight Year: 2015	USDA/NAIP
2011	1"=500'	Flight Year: 2011	USDA/NAIP
2006	1"=500'	Flight Year: 2006	USDA/NAIP
1999	1"=500'	Flight Date: February 14, 1999	USGS
1994	1"=500'	Acquisition Date: February 07, 1994	USGS/DOQQ
1989	1"=500'	Flight Date: February 12, 1989	USGS
1983	1"=500'	Flight Date: January 19, 1983	USDA
1974	1"=500'	Flight Date: May 13, 1974	USGS
1972	1"=500'	Flight Date: February 10, 1972	USGS
1964	1"=500'	Flight Date: September 01, 1964	USGS
1961	1"=500'	Flight Date: October 01, 1961	USGS
1957	1"=500'	Flight Date: April 07, 1957	USGS

**When delivered electronically by EDR, the aerial photo images included with this report are for ONE TIME USE ONLY. Further reproduction of these aerial photo images is prohibited without permission from EDR. For more information contact your EDR Account Executive.**

**Disclaimer - Copyright and Trademark Notice**

This Report contains certain information obtained from a variety of public and other sources reasonably available to Environmental Data Resources, LLC. It cannot be concluded from this Report that coverage information for the target and surrounding properties does not exist from other sources. This Report is provided on an "AS IS", "AS AVAILABLE" basis. NO WARRANTY EXPRESS OR IMPLIED IS MADE WHATSOEVER IN CONNECTION WITH THIS REPORT.

ENVIRONMENTAL DATA RESOURCES, LLC AND ITS SUBSIDIARIES, AFFILIATES AND THIRD PARTY SUPPLIERS DISCLAIM ALL WARRANTIES, OF ANY KIND OR NATURE, EXPRESS OR IMPLIED, ARISING OUT OF OR RELATED TO THIS REPORT OR ANY OF THE DATA AND INFORMATION PROVIDED IN THIS REPORT, INCLUDING WITHOUT LIMITATION, ANY WARRANTIES REGARDING ACCURACY, QUALITY, CORRECTNESS, COMPLETENESS, COMPREHENSIVENESS, SUITABILITY, MERCHANTABILITY, FITNESS FOR A PARTICULAR PURPOSE, TITLE, NON-INFRINGEMENT, MISAPPROPRIATION, OR OTHERWISE. ALL RISK IS ASSUMED BY THE USER. IN NO EVENT SHALL ENVIRONMENTAL DATA RESOURCES, LLC OR ITS SUBSIDIARIES, AFFILIATES OR THIRD PARTY SUPPLIERS BE LIABLE TO ANYONE FOR ANY DIRECT, INCIDENTAL, INDIRECT, SPECIAL, CONSEQUENTIAL OR OTHER DAMAGES OF ANY TYPE OR KIND (INCLUDING BUT NOT LIMITED TO LOSS OF PROFITS, LOSS OF USE, OR LOSS OF DATA), ARISING OUT OF OR IN ANY WAY CONNECTED WITH THIS REPORT OR ANY OF THE DATA AND INFORMATION PROVIDED IN THIS REPORT.

Any analyses, estimates, ratings, environmental risk levels, or risk codes provided in this Report are provided for illustrative purposes only, and are not intended to provide, nor should they be interpreted as providing any facts regarding, or prediction or forecast of, any environmental risk for any property. Only an assessment performed by a qualified environmental professional can provide findings, opinions or conclusions regarding the environmental risk or conditions in, on or at any property.

Copyright 2023 by Environmental Data Resources, Inc. All rights reserved. Reproduction in any media or format, in whole or in part, of any report or map of Environmental Data Resources, Inc., or its affiliates, is prohibited without prior written permission.

EDR and its logos (including Sanborn and Sanborn Map) are trademarks of Environmental Data Resources, LLC or its affiliates. All other trademarks used herein are the property of their respective owners.



INQUIRY #: 7354649.8

YEAR: 2019

— = 500'





INQUIRY #: 7354649.8

YEAR: 2015

— = 500'





INQUIRY #: 7354649.8

YEAR: 2011

— = 500'







INQUIRY #: 7354649.8

YEAR: 2006

— = 500'





INQUIRY #: 7354649.8

YEAR: 1999

— = 500'



Subject boundary not shown because it exceeds image extent or image is not georeferenced.



INQUIRY #: 7354649.8

YEAR: 1994

— = 500'



Subject boundary not shown because it exceeds image extent or image is not georeferenced.



INQUIRY #: 7354649.8

YEAR: 1989

— = 500'



Subject boundary not shown because it exceeds image extent or image is not georeferenced.




INQUIRY #: 7354649.8

YEAR: 1983

— = 500'





INQUIRY #: 7354649.8

YEAR: 1974

— = 500'






INQUIRY #: 7354649.8

YEAR: 1972

— = 500'





INQUIRY #: 7354649.8

YEAR: 1964

— = 500'







INQUIRY #: 7354649.8

YEAR: 1961

 = 500'





INQUIRY #: 7354649.8

YEAR: 1957

— = 500'



Subject boundary not shown because it exceeds image extent or image is not georeferenced.

Emergency On Call Center  
Capital Way  
Manning, SC 29102

Inquiry Number: 7354649.3

June 02, 2023

## Certified Sanborn® Map Report



6 Armstrong Road, 4th floor  
Shelton, CT 06484  
Toll Free: 800.352.0050  
[www.edrnet.com](http://www.edrnet.com)

# Certified Sanborn® Map Report

06/02/23

**Site Name:**

Emergency On Call Center  
Capital Way  
Manning, SC 29102  
EDR Inquiry # 7354649.3

**Client Name:**

Alliance Consulting Engineers, Inc  
1201 Main Street  
Columbia, SC 29201  
Contact: Ryan Merritt



The Sanborn Library has been searched by EDR and maps covering the target property location as provided by Alliance Consulting Engineers, Inc were identified for the years listed below. The Sanborn Library is the largest, most complete collection of fire insurance maps. The collection includes maps from Sanborn, Bromley, Perris & Browne, Hopkins, Barlow, and others. Only Environmental Data Resources Inc. (EDR) is authorized to grant rights for commercial reproduction of maps by the Sanborn Library LLC, the copyright holder for the collection. Results can be authenticated by visiting [www.edrnet.com/sanborn](http://www.edrnet.com/sanborn).

The Sanborn Library is continually enhanced with newly identified map archives. This report accesses all maps in the collection as of the day this report was generated.

## Certified Sanborn Results:

**Certification #** 8EA3-4F34-9B67  
**PO #** 23143-0014  
**Project** Emergency On Call Center

### UNMAPPED PROPERTY

This report certifies that the complete holdings of the Sanborn Library, LLC collection have been searched based on client supplied target property information, and fire insurance maps covering the target property were not found.



Sanborn® Library search results

Certification #: 8EA3-4F34-9B67

The Sanborn Library includes more than 1.2 million fire insurance maps from Sanborn, Bromley, Perris & Browne, Hopkins, Barlow and others which track historical property usage in approximately 12,000 American cities and towns. Collections searched:

- Library of Congress
- University Publications of America
- EDR Private Collection

*The Sanborn Library LLC Since 1866™*

### Limited Permission To Make Copies

Alliance Consulting Engineers, Inc (the client) is permitted to make up to FIVE photocopies of this Sanborn Map transmittal and each fire insurance map accompanying this report solely for the limited use of its customer. No one other than the client is authorized to make copies. Upon request made directly to an EDR Account Executive, the client may be permitted to make a limited number of additional photocopies. This permission is conditioned upon compliance by the client, its customer and their agents with EDR's copyright policy; a copy of which is available upon request.

### Disclaimer - Copyright and Trademark Notice

This Report contains certain information obtained from a variety of public and other sources reasonably available to Environmental Data Resources, LLC. It cannot be concluded from this Report that coverage information for the target and surrounding properties does not exist from other sources. This Report is provided on an "AS IS", "AS AVAILABLE" basis. NO WARRANTY EXPRESS OR IMPLIED IS MADE WHATSOEVER IN CONNECTION WITH THIS REPORT. ENVIRONMENTAL DATA RESOURCES, LLC AND ITS SUBSIDIARIES, AFFILIATES AND THIRD PARTY SUPPLIERS DISCLAIM ALL WARRANTIES, OF ANY KIND OR NATURE, EXPRESS OR IMPLIED, ARISING OUT OF OR RELATED TO THIS REPORT OR ANY OF THE DATA AND INFORMATION PROVIDED IN THIS REPORT, INCLUDING WITHOUT LIMITATION, ANY WARRANTIES REGARDING ACCURACY, QUALITY, CORRECTNESS, COMPLETENESS, COMPREHENSIVENESS, SUITABILITY, MERCHANTABILITY, FITNESS FOR A PARTICULAR PURPOSE, TITLE, NON-INFRINGEMENT, MISAPPROPRIATION, OR OTHERWISE. ALL RISK IS ASSUMED BY THE USER. IN NO EVENT SHALL ENVIRONMENTAL DATA RESOURCES, LLC OR ITS SUBSIDIARIES, AFFILIATES OR THIRD PARTY SUPPLIERS BE LIABLE TO ANYONE FOR ANY DIRECT, INCIDENTAL, INDIRECT, SPECIAL, CONSEQUENTIAL OR OTHER DAMAGES OF ANY TYPE OR KIND (INCLUDING BUT NOT LIMITED TO LOSS OF PROFITS, LOSS OF USE, OR LOSS OF DATA), ARISING OUT OF OR IN ANY WAY CONNECTED WITH THIS REPORT OR ANY OF THE DATA AND INFORMATION PROVIDED IN THIS REPORT. Any analyses, estimates, ratings, environmental risk levels, or risk codes provided in this Report are provided for illustrative purposes only, and are not intended to provide, nor should they be interpreted as providing any facts regarding, or prediction or forecast of, any environmental risk for any property. Only an assessment performed by a qualified environmental professional can provide findings, opinions or conclusions regarding the environmental risk or conditions in, on or at any property.

Copyright 2023 by Environmental Data Resources, Inc. All rights reserved. Reproduction in any media or format, in whole or in part, of any report or map of Environmental Data Resources, Inc., or its affiliates, is prohibited without prior written permission.

EDR and its logos (including Sanborn and Sanborn Map) are trademarks of Environmental Data Resources, LLC or its affiliates. All other trademarks used herein are the property of their respective owners.

Emergency On Call Center  
Capital Way  
Manning, SC 29102

Inquiry Number: 7354649.4

June 02, 2023

# EDR Historical Topo Map Report

with QuadMatch™



6 Armstrong Road, 4th floor  
Shelton, CT 06484  
Toll Free: 800.352.0050  
[www.edrnet.com](http://www.edrnet.com)

# EDR Historical Topo Map Report

06/02/23

**Site Name:**

Emergency On Call Center  
Capital Way  
Manning, SC 29102  
EDR Inquiry # 7354649.4

**Client Name:**

Alliance Consulting Engineers, Inc  
1201 Main Street  
Columbia, SC 29201  
Contact: Ryan Merritt



EDR Topographic Map Library has been searched by EDR and maps covering the target property location as provided by Alliance Consulting Engineers, Inc were identified for the years listed below. EDR's Historical Topo Map Report is designed to assist professionals in evaluating potential liability on a target property resulting from past activities. EDR's Historical Topo Map Report includes a search of a collection of public and private color historical topographic maps, dating back to the late 1800s.

**Search Results:****Coordinates:**

<b>P.O.#</b>	23143-0014	<b>Latitude:</b>	33.694667 33° 41' 41" North
<b>Project:</b>	Emergency On Call Center	<b>Longitude:</b>	-80.226494 -80° 13' 35" West
		<b>UTM Zone:</b>	Zone 17 North
		<b>UTM X Meters:</b>	571687.01
		<b>UTM Y Meters:</b>	3728570.56
		<b>Elevation:</b>	124.00' above sea level

**Maps Provided:**

2020  
2017  
2014  
1980  
1947  
1944  
1921  
1920

**Disclaimer - Copyright and Trademark Notice**

This Report contains certain information obtained from a variety of public and other sources reasonably available to Environmental Data Resources, LLC. It cannot be concluded from this Report that coverage information for the target and surrounding properties does not exist from other sources. This Report is provided on an "AS IS", "AS AVAILABLE" basis. NO WARRANTY EXPRESS OR IMPLIED IS MADE WHATSOEVER IN CONNECTION WITH THIS REPORT.

ENVIRONMENTAL DATA RESOURCES, LLC AND ITS SUBSIDIARIES, AFFILIATES AND THIRD PARTY SUPPLIERS DISCLAIM ALL WARRANTIES, OF ANY KIND OR NATURE, EXPRESS OR IMPLIED, ARISING OUT OF OR RELATED TO THIS REPORT OR ANY OF THE DATA AND INFORMATION PROVIDED IN THIS REPORT, INCLUDING WITHOUT LIMITATION, ANY WARRANTIES REGARDING ACCURACY, QUALITY, CORRECTNESS, COMPLETENESS, COMPREHENSIVENESS, SUITABILITY, MERCHANTABILITY, FITNESS FOR A PARTICULAR PURPOSE, TITLE, NON-INFRINGEMENT, MISAPPROPRIATION, OR OTHERWISE. ALL RISK IS ASSUMED BY THE USER. IN NO EVENT SHALL ENVIRONMENTAL DATA RESOURCES, LLC OR ITS SUBSIDIARIES, AFFILIATES OR THIRD PARTY SUPPLIERS BE LIABLE TO ANYONE FOR ANY DIRECT, INCIDENTAL, INDIRECT, SPECIAL, CONSEQUENTIAL OR OTHER DAMAGES OF ANY TYPE OR KIND (INCLUDING BUT NOT LIMITED TO LOSS OF PROFITS, LOSS OF USE, OR LOSS OF DATA), ARISING OUT OF OR IN ANY WAY CONNECTED WITH THIS REPORT OR ANY OF THE DATA AND INFORMATION PROVIDED IN THIS REPORT. Any analyses, estimates, ratings, environmental risk levels, or risk codes provided in this Report are provided for illustrative purposes only, and are not intended to provide, nor should they be interpreted as providing any facts regarding, or prediction or forecast of, any environmental risk for any property. Only an assessment performed by a qualified environmental professional can provide findings, opinions or conclusions regarding the environmental risk or conditions in, on or at any property.

Copyright 2023 by Environmental Data Resources, Inc. All rights reserved. Reproduction in any media or format, in whole or in part, of any report or map of Environmental Data Resources, Inc., or its affiliates, is prohibited without prior written permission.

EDR and its logos (including Sanborn and Sanborn Map) are trademarks of Environmental Data Resources, LLC or its affiliates. All other trademarks used herein are the property of their respective owners.

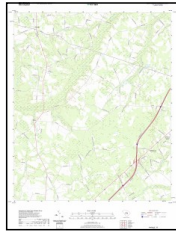
## Topo Sheet Key

This EDR Topo Map Report is based upon the following USGS topographic map sheets.

### 2020 Source Sheets

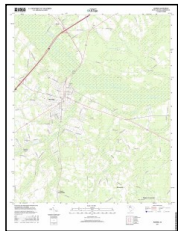


Manning  
2020  
7.5-minute, 24000

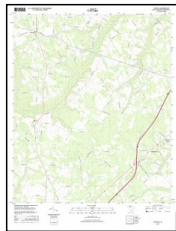


Paxville  
2020  
7.5-minute, 24000

### 2017 Source Sheets

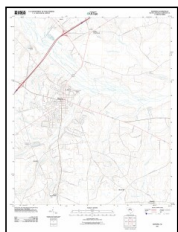


Manning  
2017  
7.5-minute, 24000

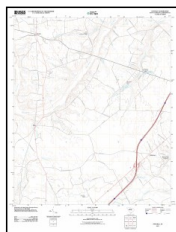


Paxville  
2017  
7.5-minute, 24000

### 2014 Source Sheets



Manning  
2014  
7.5-minute, 24000



Paxville  
2014  
7.5-minute, 24000

### 1980 Source Sheets

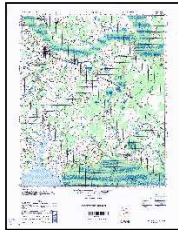


Manning  
1980  
7.5-minute, 24000  
Aerial Photo Revised 1972

## **Topo Sheet Key**

This EDR Topo Map Report is based upon the following USGS topographic map sheets.

### **1947 Source Sheets**



MANNING  
1947  
15-minute, 50000

### **1944 Source Sheets**



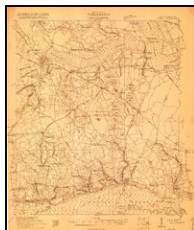
Manning  
1944  
15-minute, 62500  
Aerial Photo Revised 1941

### **1921 Source Sheets**



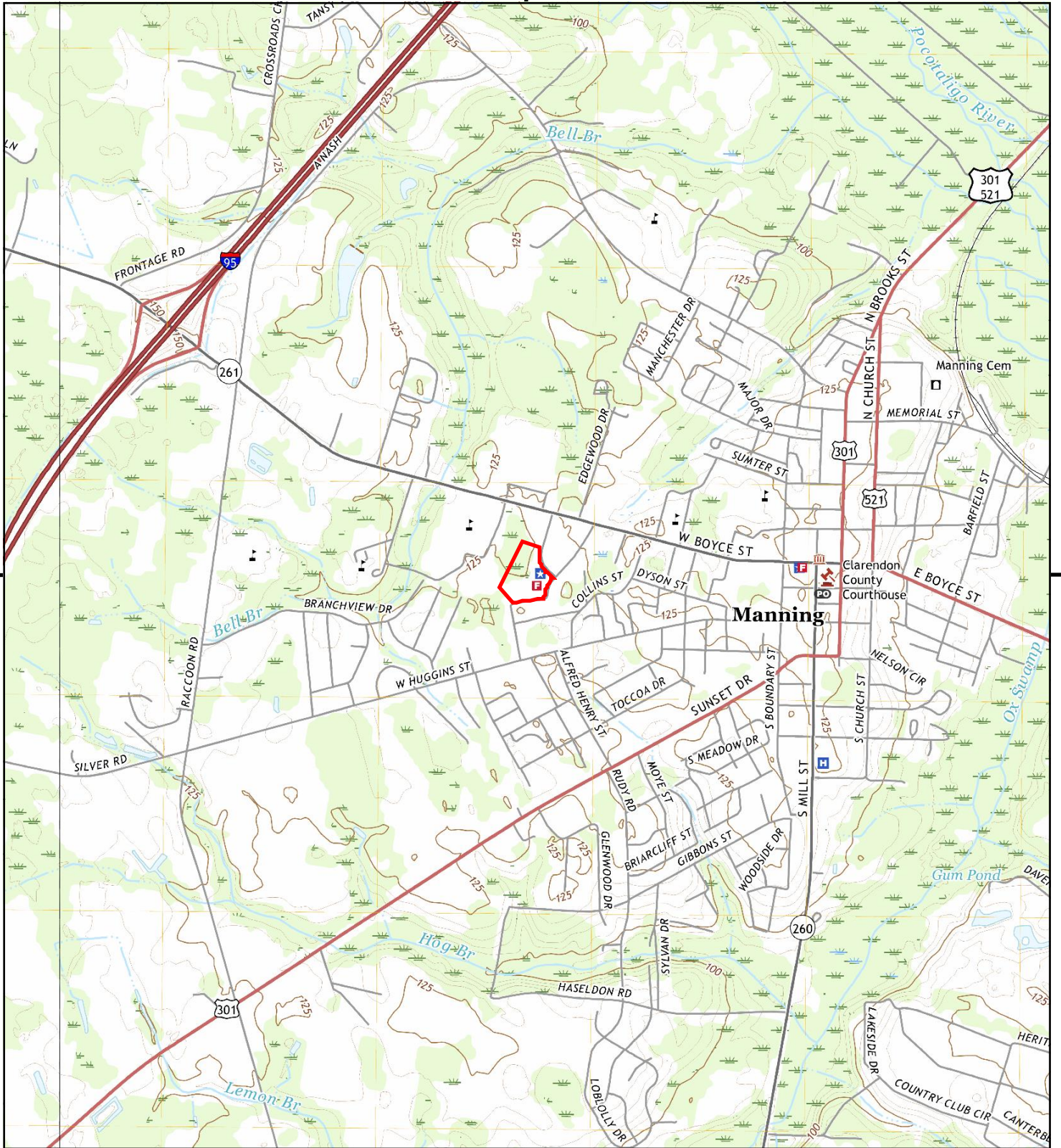
Manning  
1921  
15-minute, 62500

### **1920 Source Sheets**

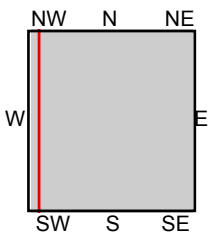


Manning  
1920  
15-minute, 48000





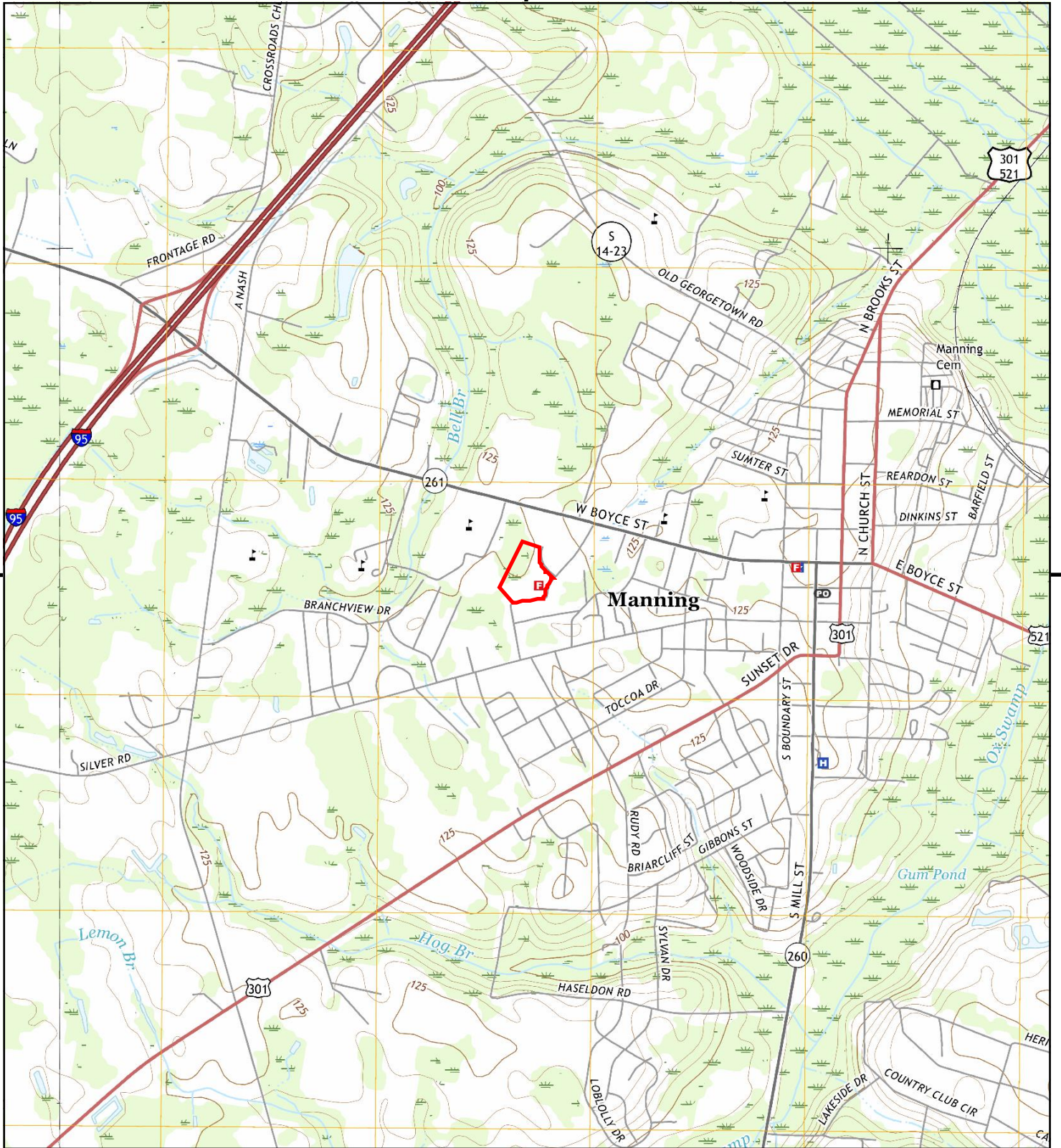
This report includes information from the following map sheet(s).



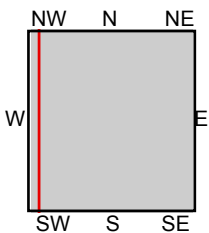
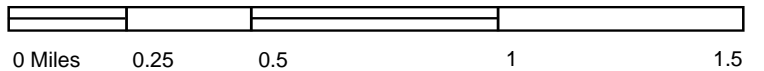
TP, Manning, 2020, 7.5-minute  
W, Paxville, 2020, 7.5-minute

**SITE NAME:** Emergency On Call Center  
**ADDRESS:** Capital Way  
Manning, SC 29102  
**CLIENT:** Alliance Consulting Engineers, Inc





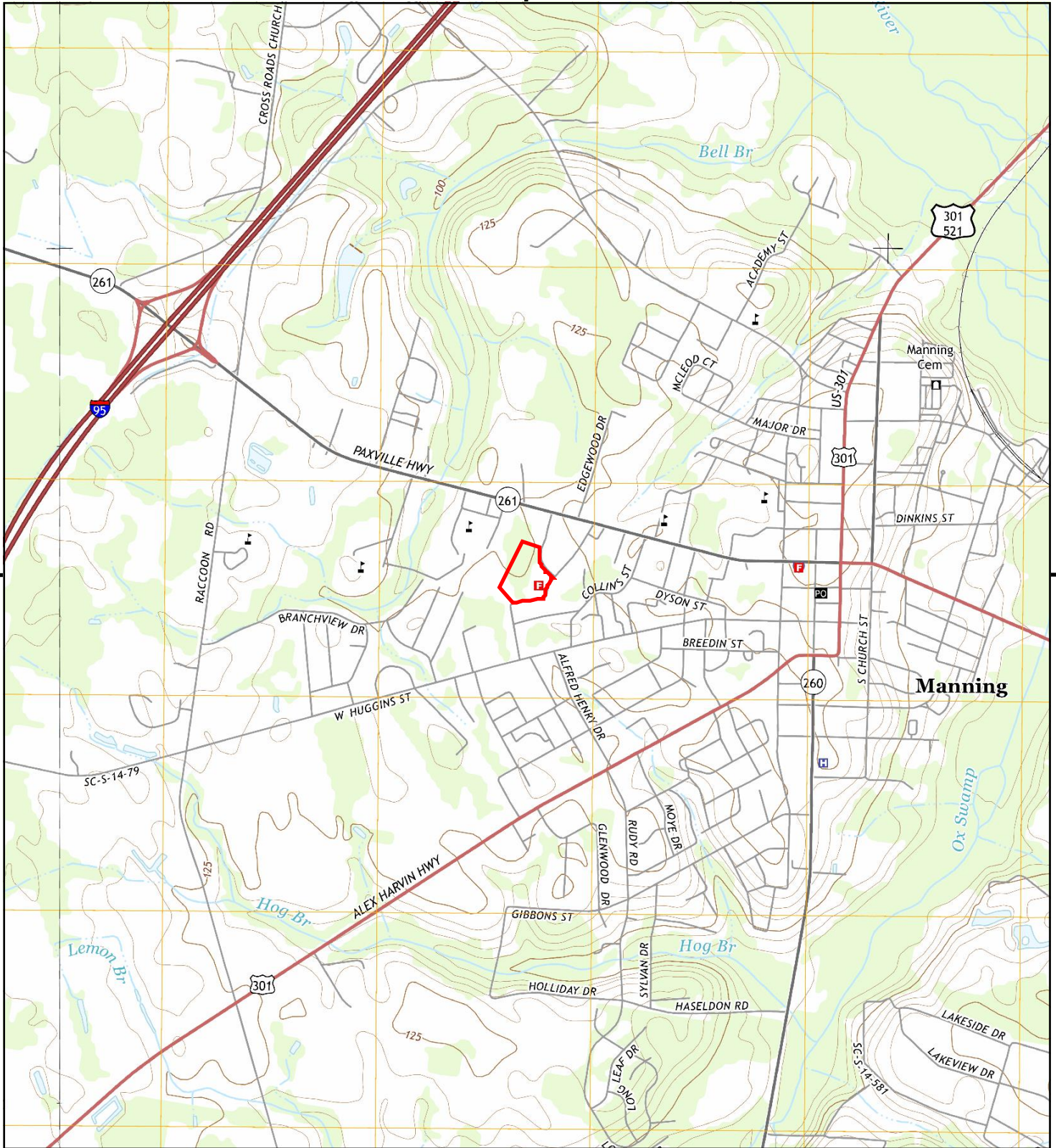
This report includes information from the following map sheet(s).



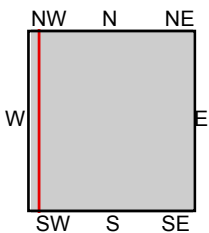
TP, Manning, 2017, 7.5-minute  
 W, Paxville, 2017, 7.5-minute

**SITE NAME:** Emergency On Call Center  
**ADDRESS:** Capital Way  
 Manning, SC 29102  
**CLIENT:** Alliance Consulting Engineers, Inc





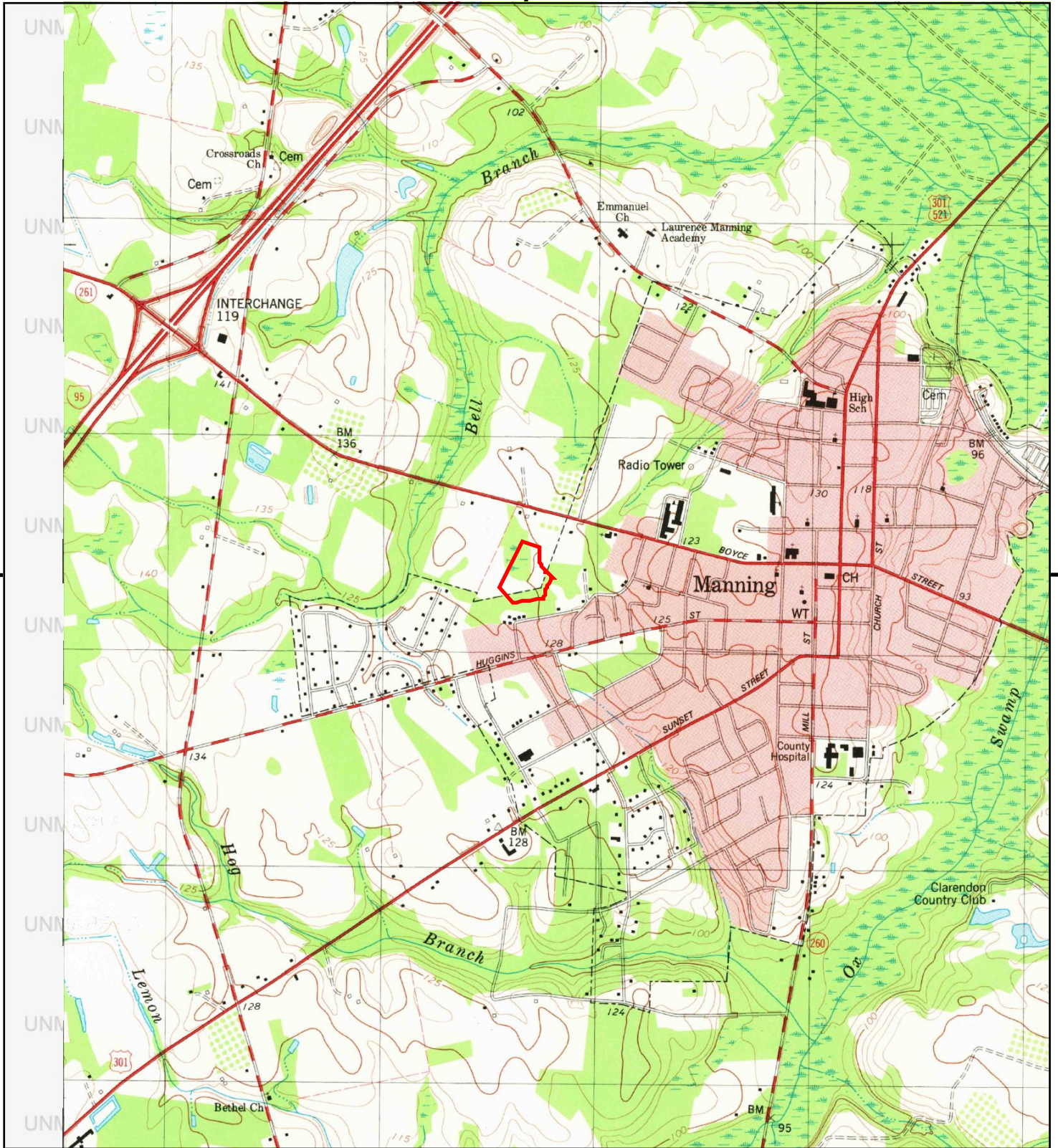
This report includes information from the following map sheet(s).



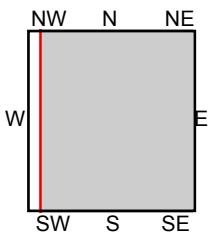
TP, Manning, 2014, 7.5-minute  
W, Paxville, 2014, 7.5-minute

**SITE NAME:** Emergency On Call Center  
**ADDRESS:** Capital Way  
Manning, SC 29102  
**CLIENT:** Alliance Consulting Engineers, Inc





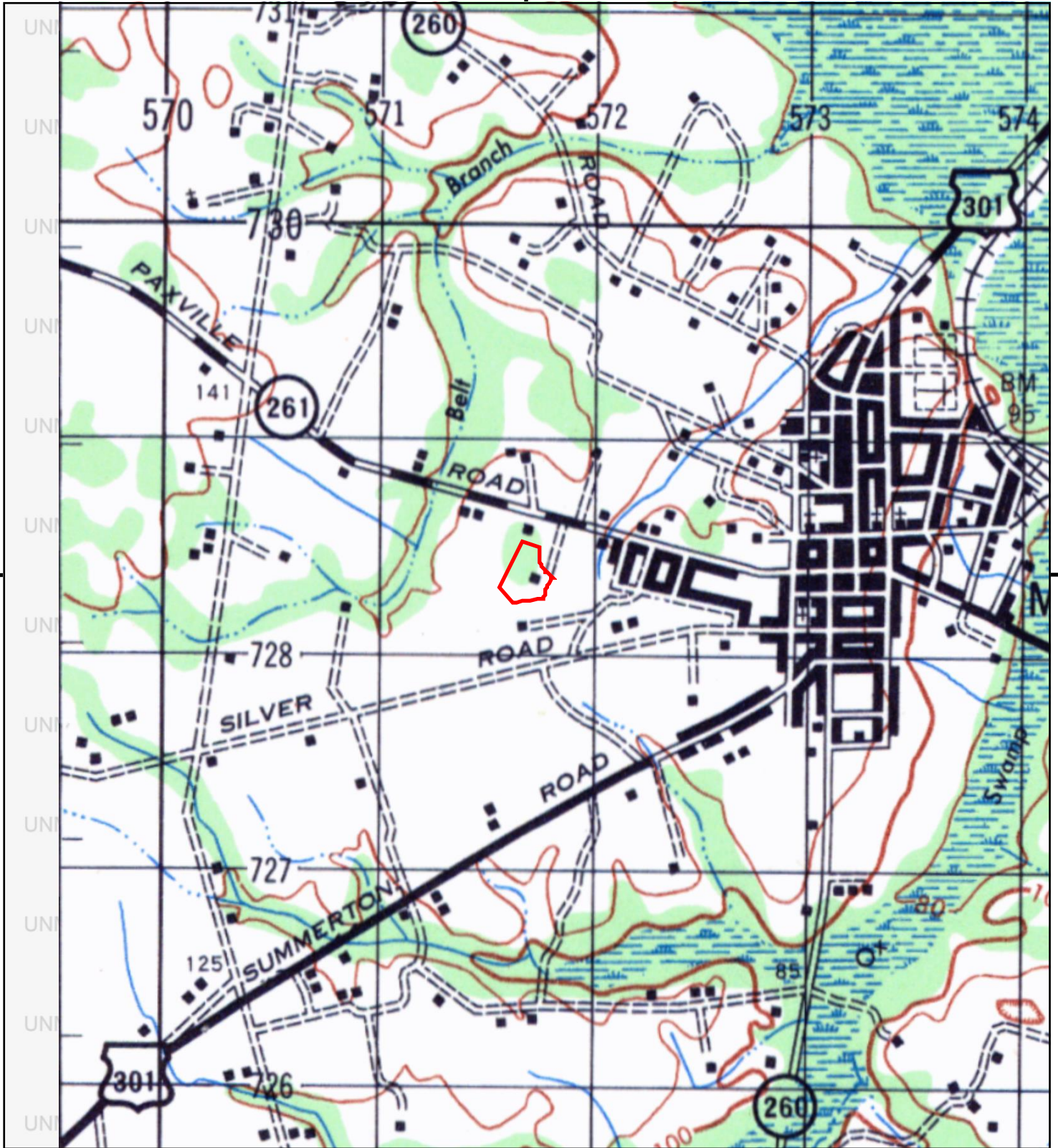
This report includes information from the following map sheet(s).



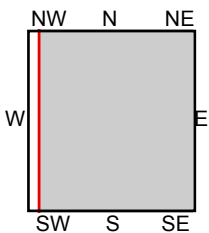
TP, Manning, 1980, 7.5-minute

**SITE NAME:** Emergency On Call Center  
**ADDRESS:** Capital Way  
 Manning, SC 29102  
**CLIENT:** Alliance Consulting Engineers, Inc





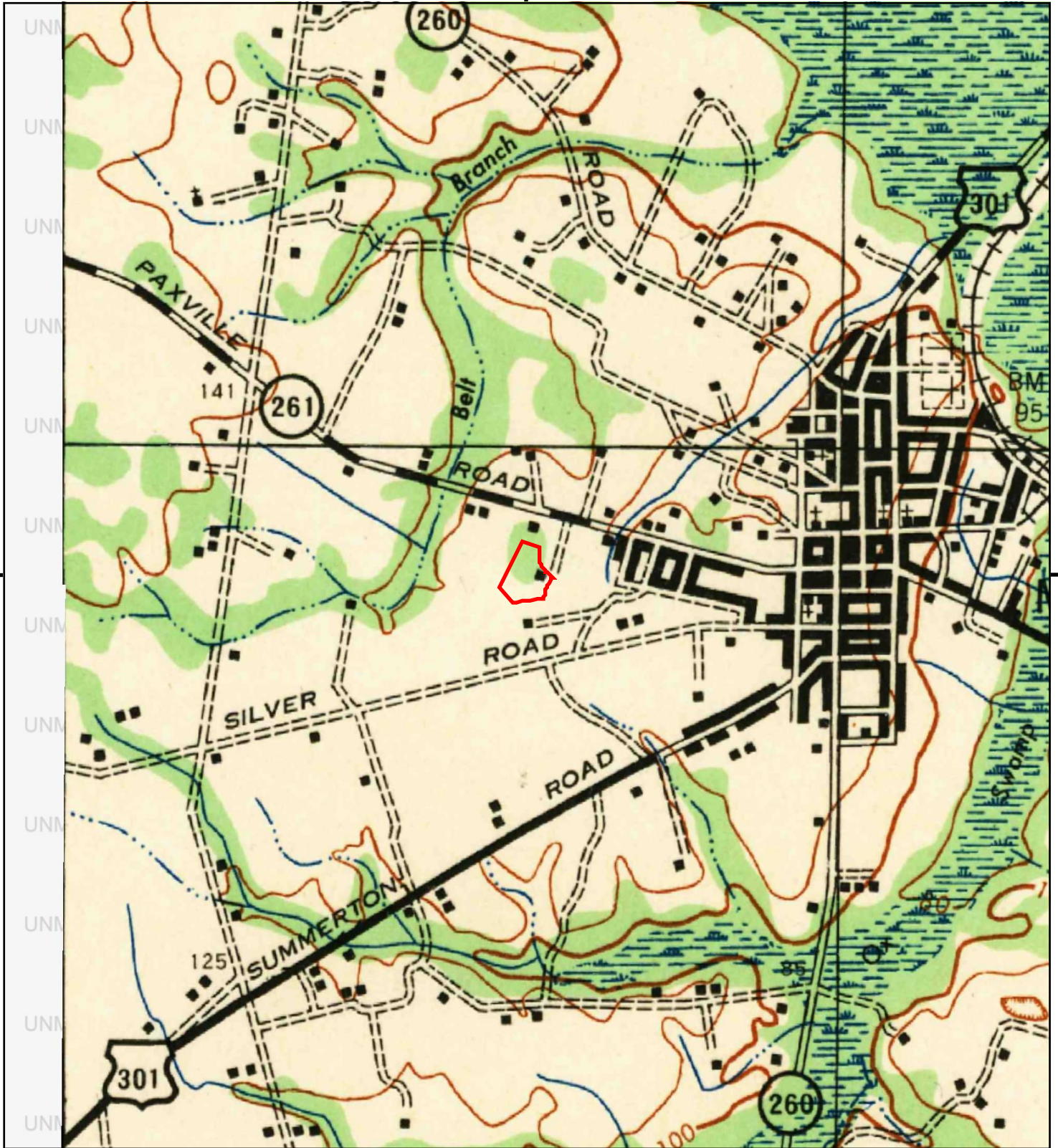
This report includes information from the following map sheet(s).



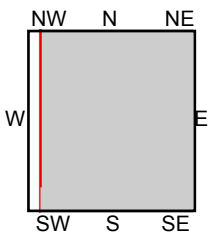
TP, MANNING, 1947, 15-minute

SITE NAME: Emergency On Call Center  
 ADDRESS: Capital Way  
 Manning, SC 29102  
 CLIENT: Alliance Consulting Engineers, Inc





This report includes information from the following map sheet(s).



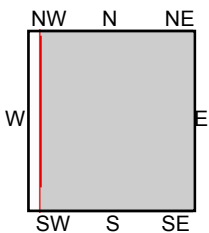
TP, Manning, 1944, 15-minute

SITE NAME: Emergency On Call Center  
 ADDRESS: Capital Way  
 Manning, SC 29102  
 CLIENT: Alliance Consulting Engineers, Inc





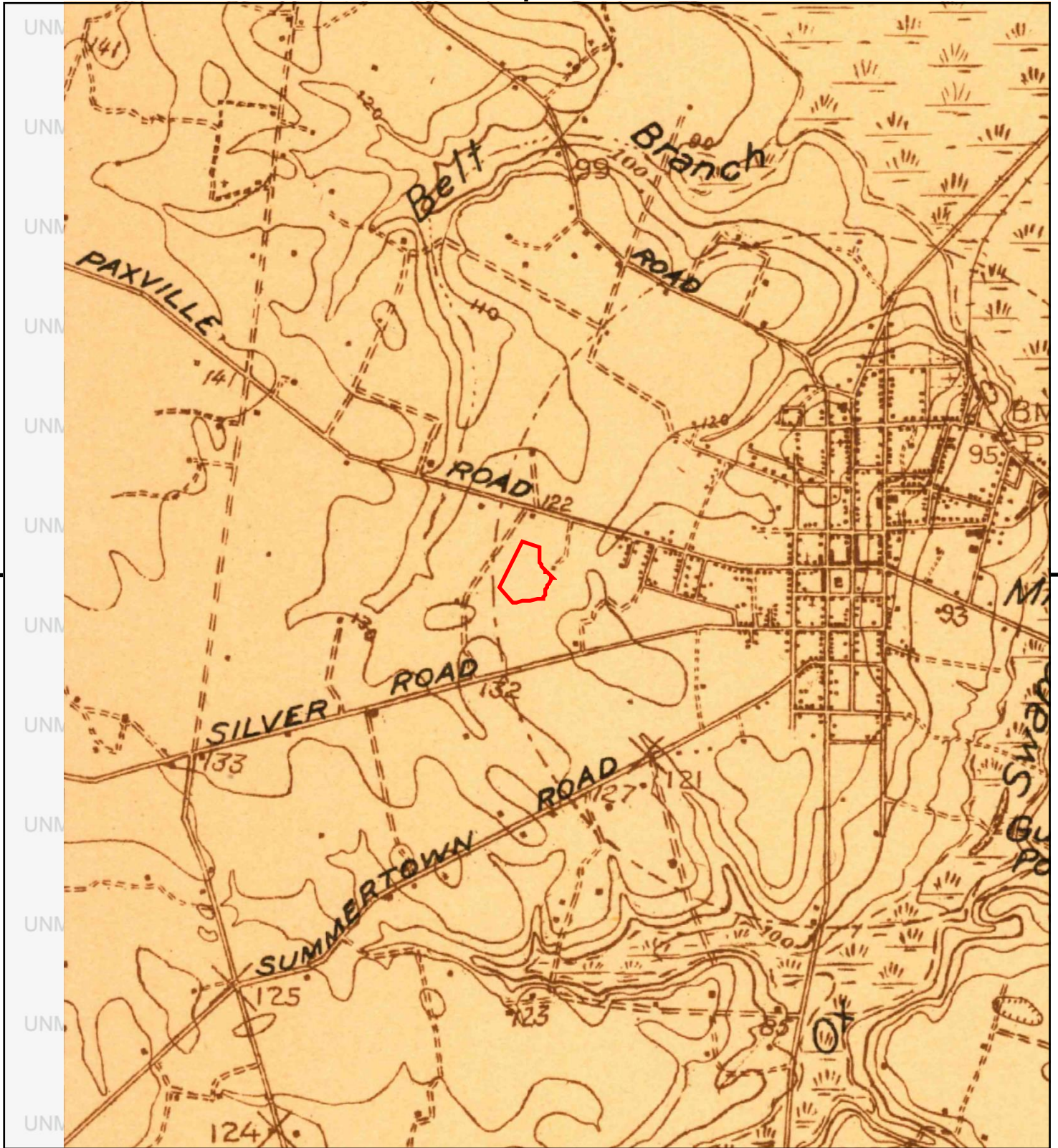
This report includes information from the following map sheet(s).



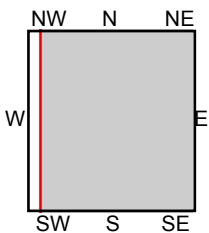
TP, Manning, 1921, 15-minute

SITE NAME: Emergency On Call Center  
 ADDRESS: Capital Way  
 Manning, SC 29102  
 CLIENT: Alliance Consulting Engineers, Inc





This report includes information from the following map sheet(s).



TP, Manning, 1920, 15-minute

SITE NAME: Emergency On Call Center  
 ADDRESS: Capital Way  
 Manning, SC 29102  
 CLIENT: Alliance Consulting Engineers, Inc





**Emergency On Call Center**

Capital Way  
Manning, SC 29102

Inquiry Number: 7354649.5  
June 06, 2023

# The EDR-City Directory Image Report

## TABLE OF CONTENTS

### SECTION

Executive Summary

Findings

City Directory Images

*Thank you for your business.*

Please contact EDR at 1-800-352-0050  
with any questions or comments.

### **Disclaimer - Copyright and Trademark Notice**

This Report contains certain information obtained from a variety of public and other sources reasonably available to Environmental Data Resources, LLC. It cannot be concluded from this Report that coverage information for the target and surrounding properties does not exist from other sources. This Report is provided on an "AS IS", "AS AVAILABLE" basis. **NO WARRANTY EXPRESS OR IMPLIED IS MADE WHATSOEVER IN CONNECTION WITH THIS REPORT. ENVIRONMENTAL DATA RESOURCES, LLC AND ITS SUBSIDIARIES, AFFILIATES AND THIRD PARTY SUPPLIERS DISCLAIM ALL WARRANTIES, OF ANY KIND OR NATURE, EXPRESS OR IMPLIED, ARISING OUT OF OR RELATED TO THIS REPORT OR ANY OF THE DATA AND INFORMATION PROVIDED IN THIS REPORT, INCLUDING WITHOUT LIMITATION, ANY WARRANTIES REGARDING ACCURACY, QUALITY, CORRECTNESS, COMPLETENESS, COMPREHENSIVENESS, SUITABILITY, MERCHANTABILITY, FITNESS FOR A PARTICULAR PURPOSE, TITLE, NON-INFRINGEMENT, MISAPPROPRIATION, OR OTHERWISE. ALL RISK IS ASSUMED BY THE USER. IN NO EVENT SHALL ENVIRONMENTAL DATA RESOURCES, LLC OR ITS SUBSIDIARIES, AFFILIATES OR THIRD PARTY SUPPLIERS BE LIABLE TO ANYONE FOR ANY DIRECT, INCIDENTAL, INDIRECT, SPECIAL, CONSEQUENTIAL OR OTHER DAMAGES OF ANY TYPE OR KIND (INCLUDING BUT NOT LIMITED TO LOSS OF PROFITS, LOSS OF USE, OR LOSS OF DATA), ARISING OUT OF OR IN ANY WAY CONNECTED WITH THIS REPORT OR ANY OF THE DATA AND INFORMATION PROVIDED IN THIS REPORT.** Any analyses, estimates, ratings, environmental risk levels, or risk codes provided in this Report are provided for illustrative purposes only, and are not intended to provide, nor should they be interpreted as providing any facts regarding, or prediction or forecast of, any environmental risk for any property. Only an assessment performed by a qualified environmental professional can provide findings, opinions or conclusions regarding the environmental risk or conditions in, on or at any property.

Copyright 2023 by Environmental Data Resources, LLC. All rights reserved. Reproduction in any media or format, in whole or in part, of any report or map of Environmental Data Resources, LLC, or its affiliates, is prohibited without prior written permission.

EDR and its logos (including Sanborn and Sanborn Map) are trademarks of Environmental Data Resources, LLC or its affiliates. All other trademarks used herein are the property of their respective owners.

## EXECUTIVE SUMMARY

### DESCRIPTION

Environmental Data Resources, Inc.'s (EDR) City Directory Report is a screening tool designed to assist environmental professionals in evaluating potential liability on a target property resulting from past activities. EDR's City Directory Report includes a search of available business directory data at approximately five year intervals.

### RECORD SOURCES

The EDR City Directory Report accesses a variety of business directory sources, including Haines, InfoUSA, Polk, Cole, Bresser, and Stewart. Listings marked as EDR Digital Archive access Cole and InfoUSA records. The various directory sources enhance and complement each other to provide a more thorough and accurate report.

EDR is licensed to reproduce certain City Directory works by the copyright holders of those works. The purchaser of this EDR City Directory Report may include it in report(s) delivered to a customer.

### RESEARCH SUMMARY

The following research sources were consulted in the preparation of this report. A check mark indicates where information was identified in the source and provided in this report.

<u>Year</u>	<u>Target Street</u>	<u>Cross Street</u>	<u>Source</u>
2020	<input checked="" type="checkbox"/>	<input type="checkbox"/>	EDR Digital Archive
2017	<input checked="" type="checkbox"/>	<input type="checkbox"/>	Cole Information
2014	<input checked="" type="checkbox"/>	<input type="checkbox"/>	Cole Information
2010	<input checked="" type="checkbox"/>	<input type="checkbox"/>	Cole Information
2005	<input type="checkbox"/>	<input type="checkbox"/>	Cole Information
2000	<input type="checkbox"/>	<input type="checkbox"/>	Cole Information
1995	<input type="checkbox"/>	<input type="checkbox"/>	Cole Information
1992	<input type="checkbox"/>	<input type="checkbox"/>	Cole Information
1960	<input type="checkbox"/>	<input type="checkbox"/>	Hill's City Directory

## FINDINGS

### TARGET PROPERTY STREET

Capital Way  
Manning, SC 29102

<u>Year</u>	<u>CD Image</u>	<u>Source</u>
-------------	-----------------	---------------

### CAPITAL WAY

2020	pg A1	EDR Digital Archive	
2017	pg A2	Cole Information	
2014	pg A3	Cole Information	
2010	pg A4	Cole Information	
2005	-	Cole Information	Street not listed in Source
2000	-	Cole Information	Street not listed in Source
1995	-	Cole Information	Street not listed in Source
1992	-	Cole Information	Street not listed in Source
1960	-	Hill's City Directory	Street not listed in Source

## FINDINGS

### CROSS STREETS

No Cross Streets Identified

## **City Directory Images**

**CAPITAL WAY 2020**

- 100 PAGE TEL COMMUNICATIONS
- PIZZA HUT
- RECARDO THAMES-SIMMS
- SHARON THAMES
- WING STREET
- 104 WORLD FINANCE
- 108 HIBBETT SPORTS

Target Street

Cross Street

Source

✓

-

Cole Information

## CAPITAL WAY 2017

100	RADIOHACK
104	WORLD FINANCE CORPORATION
112	NATIONAL FINANCE COMPANY



Target Street

Cross Street

Source

✓

-

Cole Information

## CAPITAL WAY 2014

100	RADIOHACK
104	SMS SPORTSWORLD WORLD FINANCE CORPORATION
112	NATIONAL FINANCE CO
1079	AMERICARE MEDICAL SERVICE LLC

Target Street

Cross Street

Source

✓

-

Cole Information

## CAPITAL WAY 2010

100	RADIO SHACK
104	SMS SPORTSWORLD
1079	PRECIOUS ANGELS DAYCARE

**Emergency On Call Center**

Capital Way

Manning, SC 29102

Inquiry Number: 7354649.2s

June 5, 2023

# EDR Vapor Encroachment Screen

Prepared using EDR's Vapor Encroachment Worksheet

# TABLE OF CONTENTS

<u>SECTION</u>	<u>PAGE</u>
Executive Summary .....	ES1
Primary Map .....	2
Secondary Map .....	3
Map Findings .....	4
Record Sources and Currency .....	GR-1

***Thank you for your business.***  
Please contact EDR at 1-800-352-0050  
with any questions or comments.

#### Disclaimer - Copyright and Trademark Notice

The EDR Vapor Encroachment Worksheet enables EDR's customers to make certain online modifications that effects maps, text and calculations contained in this Report. As a result, maps, text and calculations contained in this Report may have been so modified. EDR has not taken any action to verify any such modifications, and this report and the findings set forth herein must be read in light of this fact. Environmental Data Resources shall not be responsible for any customer's decision to include or not include in any final report any records determined to be within the relevant minimum search distances.

This report contains information obtained from a variety of public and other sources reasonably available to Environmental Data Resources, Inc. It cannot be concluded from this Report that coverage information for the target and surrounding properties does not exist from other sources. **NO WARRANTY EXPRESSED OR IMPLIED, IS MADE WHATSOEVER IN CONNECTION WITH THIS REPORT. ENVIRONMENTAL DATA RESOURCES, INC. SPECIFICALLY DISCLAIMS THE MAKING OF ANY SUCH WARRANTIES, INCLUDING WITHOUT LIMITATION, MERCHANTABILITY OR FITNESS FOR A PARTICULAR USE OR PURPOSE. ALL RISK IS ASSUMED BY THE USER. IN NO EVENT SHALL ENVIRONMENTAL DATA RESOURCES, INC. BE LIABLE TO ANYONE, WHETHER ARISING OUT OF ERRORS OR OMISSIONS, NEGLIGENCE, ACCIDENT OR ANY OTHER CAUSE, FOR ANY LOSS OR DAMAGE, INCLUDING, WITHOUT LIMITATION, SPECIAL, INCIDENTAL, CONSEQUENTIAL, OR EXEMPLARY DAMAGES. ANY LIABILITY ON THE PART OF ENVIRONMENTAL DATA RESOURCES, INC. IS STRICTLY LIMITED TO A REFUND OF THE AMOUNT PAID FOR THIS REPORT.**

Purchaser accepts this report "AS IS". Any analyses, estimates, ratings, or risk codes provided in this report are provided for illustrative purposes only, and are not intended to provide, nor should they be interpreted as providing any facts regarding, or prediction or forecast of, any environmental risk for any property. Only a Phase I Environmental Site Assessment performed by an environmental professional can produce information regarding the environmental risk for any property. Additionally, the information provided in this Report is not to be construed as legal advice.

Copyright 2023 by Environmental Data Resources, Inc. All rights reserved. Reproduction in any media or format, in whole or in part, of any report or map of Environmental Data Resources, Inc., or its affiliates, is prohibited without prior written permission.

EDR and its logos (including Sanborn and Sanborn Map) are trademarks of Environmental Data Resources, Inc. or its affiliates. All other trademarks used herein are the property of their respective owners.

## EXECUTIVE SUMMARY

A search of available environmental records was conducted by EDR. The report was designed to assist parties seeking to meet the search requirements of the ASTM Standard Practice for Assessment of Vapor Encroachment into Structures on Property Involved in Real Estate Transactions (E 2600).

<b>STANDARD ENVIRONMENTAL RECORDS</b>	<b>Default Area of Concern (Miles)*</b>	<b>property</b>	<b>1/10</b>	<b>&gt; 1/10</b>
Lists of Federal NPL (Superfund) sites	1.0	0	0	0
Lists of Federal Delisted NPL sites	1.0	0	0	0
Lists of Federal sites subject to CERCLA removals and CERCLA orders	0.5	0	0	0
Lists of Federal CERCLA sites with NFRAP	0.5	0	0	0
Lists of Federal RCRA facilities undergoing Corrective Action	1.0	0	0	0
Lists of Federal RCRA TSD facilities	0.5	0	0	0
Lists of Federal RCRA generators	0.25	0	0	0
Federal institutional controls / engineering controls registries	0.5	0	0	0
Federal ERNS list	property	0	-	-
Lists of state- and tribal (Superfund) equivalent sites	not searched	-	-	-
Lists of state- and tribal hazardous waste facilities	1.0	0	0	0
Lists of state and tribal landfills and solid waste disposal facilities	0.5	0	0	0
Lists of state and tribal leaking storage tanks	0.5	0	0	2
Lists of state and tribal registered storage tanks	0.25	0	0	2
State and tribal institutional control / engineering control registries	0.5	0	0	1
Lists of state and tribal voluntary cleanup sites	0.5	0	0	0
Lists of state and tribal brownfield sites	0.5	0	0	0

### **ADDITIONAL ENVIRONMENTAL RECORDS**

Local Brownfield lists	0.5	0	0	0
Local Lists of Landfill / Solid Waste Disposal Sites	0.5	0	0	0
Local Lists of Hazardous waste / Contaminated Sites	0.5	0	0	0
Local Lists of Registered Storage Tanks	not searched	-	-	-
Local Land Records	property	0	-	-
Records of Emergency Release Reports	property	0	-	-
Other Ascertainable Records	1.0	0	0	2

### **EDR HIGH RISK HISTORICAL RECORDS**

EDR Exclusive Records	1.0	0	1	0
Exclusive Recovered Govt. Archives	property	0	-	-

## EXECUTIVE SUMMARY

### EDR RECOVERED GOVERNMENT ARCHIVES

EDR Exclusive Records	1.0	0	1	0
Exclusive Recovered Govt. Archives	property	0	-	-

\*The Default Area of Concern may be adjusted by the environmental professional using experience and professional judgement. Each category may include several databases, and each database may have a different distance. A list of individual databases is provided at the back of this report.

# EXECUTIVE SUMMARY

## TARGET PROPERTY INFORMATION

### ADDRESS

EMERGENCY ON CALL CENTER  
CAPITAL WAY  
MANNING, SC 29102

### COORDINATES

Latitude (North):	33.694667 - 33° 41' 40.80414"
Longitude (West):	80.226494 - 80° 13' 35.377808"
Elevation:	124 ft. above sea level

# EXECUTIVE SUMMARY

## SEARCH RESULTS

Unmappable (orphan) sites are not considered in the foregoing analysis.

## STANDARD ENVIRONMENTAL RECORDS

<u>Name</u>	<u>Address</u>	<u>Dist/Dir</u>	<u>Map ID</u>	<u>Page</u>
B&B MINI MART UST: UST Financial Assurance: Financial Assurance 1 GWCi: GWCi LUST: LUST	1993 PAXVILLE HWY	1/10 - 1/3 NE	▲ 2	8
RHAME BROTHERS GROCERY UST: UST GWCi: GWCi LUST: LUST RCR: RCR	312 W BOYCE ST	1/10 - 1/3 ENE	▲ 3	11

## ADDITIONAL ENVIRONMENTAL RECORDS

<u>Name</u>	<u>Address</u>	<u>Dist/Dir</u>	<u>Map ID</u>	<u>Page</u>
B&B MINI MART UST: UST Financial Assurance: Financial Assurance 1 GWCi: GWCi LUST: LUST	1993 PAXVILLE HWY	1/10 - 1/3 NE	▲ 2	8
RHAME BROTHERS GROCERY UST: UST GWCi: GWCi LUST: LUST RCR: RCR	312 W BOYCE ST	1/10 - 1/3 ENE	▲ 3	11

## EDR HIGH RISK HISTORICAL RECORDS

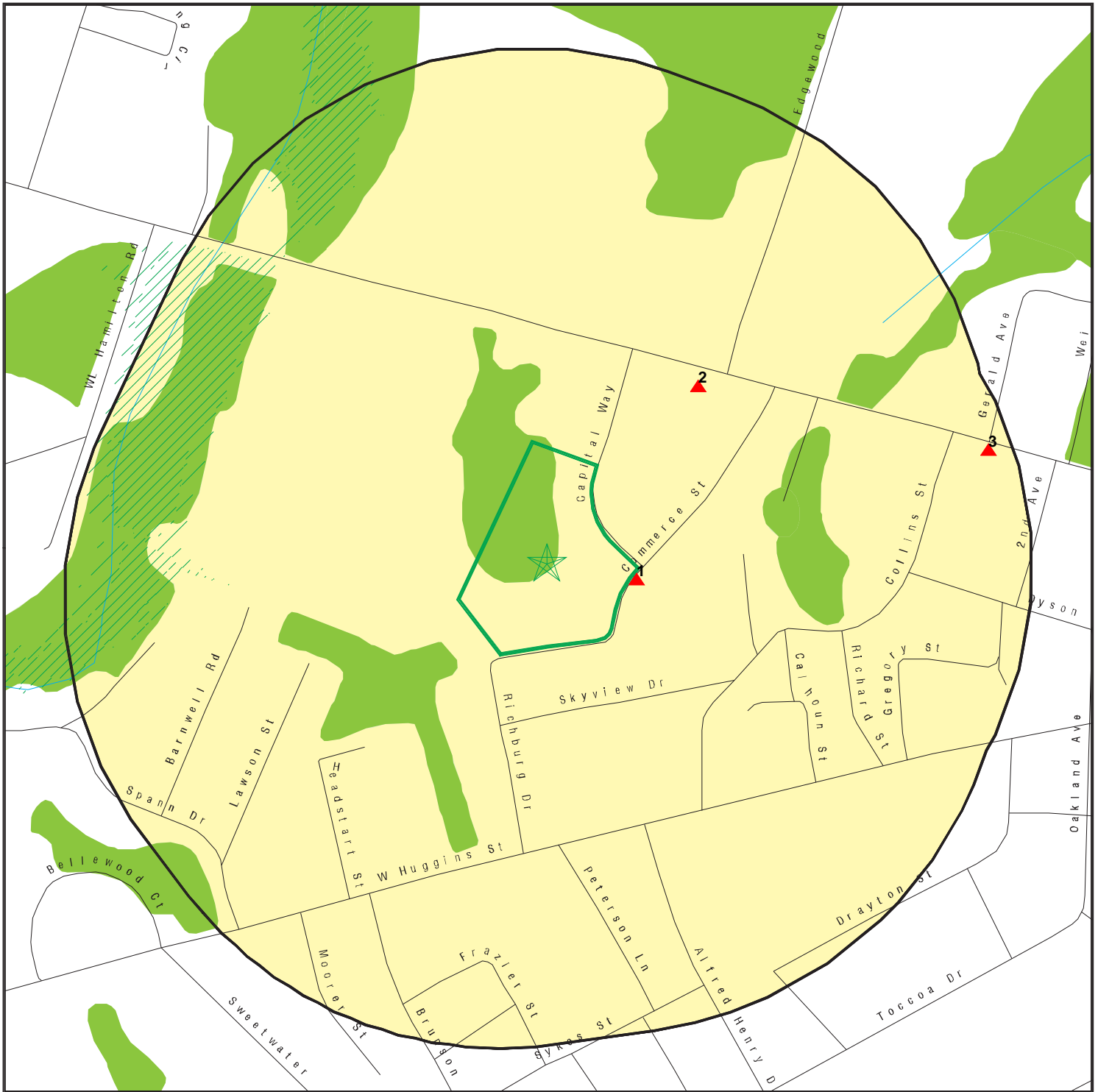
<u>Name</u>	<u>Address</u>	<u>Dist/Dir</u>	<u>Map ID</u>	<u>Page</u>
C & H AUTOMOTIVE EDR Hist Auto: EDR Hist Auto	236 COMMERCE ST	<1/10 ESE	▲ 1	8


## EDR RECOVERED GOVERNMENT ARCHIVES

<u>Name</u>	<u>Address</u>	<u>Dist/Dir</u>	<u>Map ID</u>	<u>Page</u>
Not Reported				



**PRIMARY MAP - 7354649.2S**



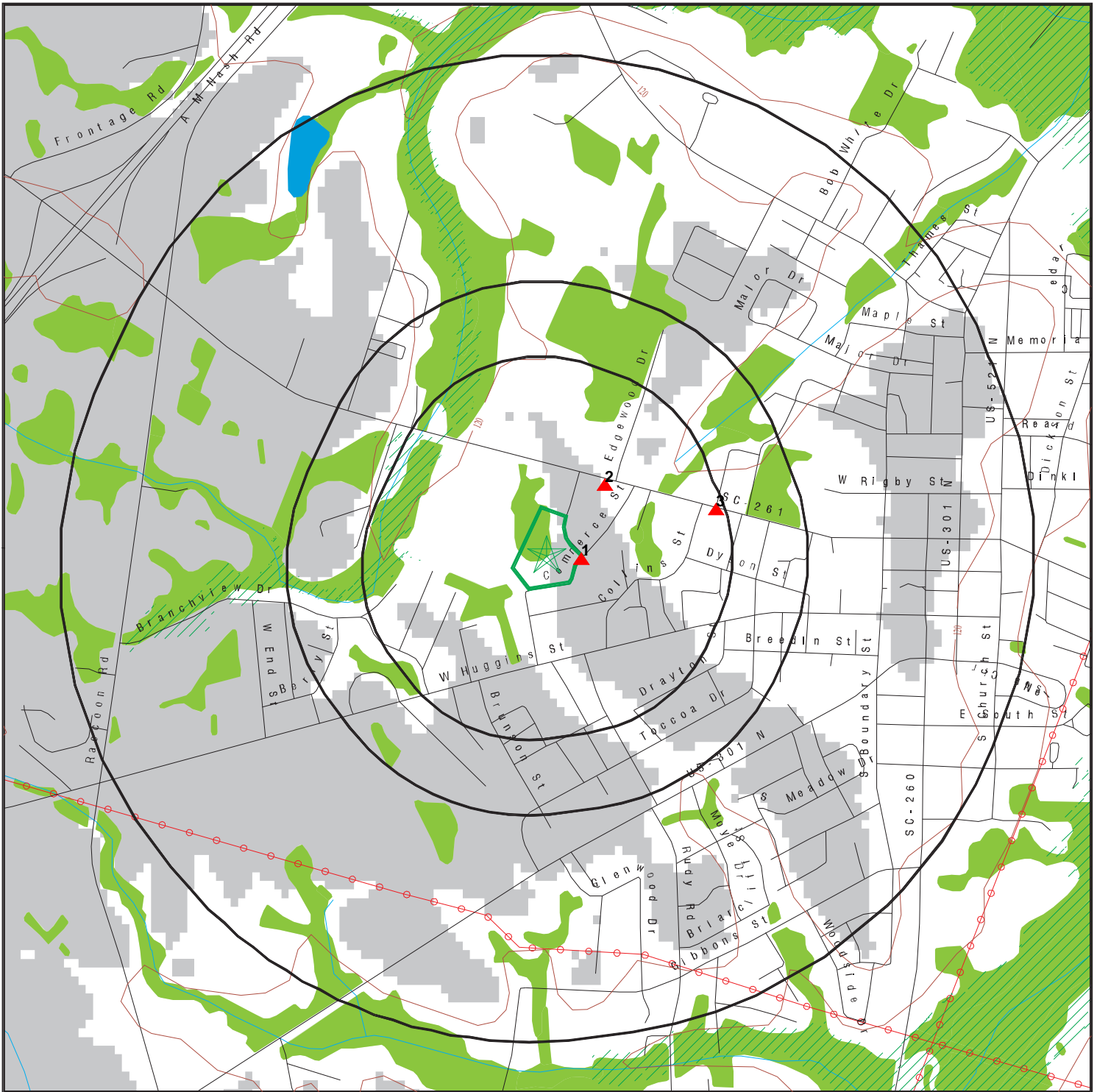
-  Target Property
-  Sites at elevations higher than or equal to the target property
-  Sites at elevations lower than the target property
-  Manufactured Gas Plants
-  National Priority List Sites
-  Dept. Defense Sites
-  Indian Reservations BIA
-  Special Flood Hazard Area (1%)
-  0.2% Annual Chance Flood Hazard
-  National Wetland Inventory
-  State Wetlands

This report includes Interactive Map Layers to display and/or hide map information. The legend includes only those icons for the default map view.

SITE NAME: Emergency On Call Center  
 ADDRESS: Capital Way  
 Manning SC 29102  
 LAT/LONG: 33.694667 / 80.226494

CLIENT: Alliance Consulting Engineers, Inc  
 CONTACT: Ryan Merritt  
 INQUIRY #: 7354649.2s  
 DATE: June 02, 2023 5:15 pm

# SECONDARY MAP - 7354649.2S



Target Property

Sites at elevations higher than or equal to the target property

Sites at elevations lower than the target property

Manufactured Gas Plants

National Priority List Sites

Dept. Defense Sites

Indian Reservations BIA

Power transmission lines

Special Flood Hazard Area (1%)

0.2% Annual Chance Flood Hazard

National Wetland Inventory

State Wetlands

Upgradient Area

This report includes Interactive Map Layers to display and/or hide map information. The legend includes only those icons for the default map view.

SITE NAME: Emergency On Call Center  
 ADDRESS: Capital Way  
 Manning SC 29102  
 LAT/LONG: 33.694667 / 80.226494

CLIENT: Alliance Consulting Engineers, Inc  
 CONTACT: Ryan Merritt  
 INQUIRY #: 7354649.2s  
 DATE: June 02, 2023 5:14 pm

MAP FINDINGS

LEGEND

FACILITY NAME FACILITY ADDRESS, CITY, ST, ZIP		EDR SITE ID NUMBER
◆ MAP ID#	Direction Distance Range (Distance feet / miles)	ASTM 2600 Record Sources found in this report. Each database searched has been assigned to one or more categories. For detailed information about categorization, see the section of the report Records Searched and Currency.
	Relative Elevation Feet Above Sea Level	
<b>Worksheet:</b>		
<b>Comments:</b> Comments may be added on the online Vapor Encroachment Worksheet.		

DATABASE ACRONYM: Applicable categories (A hoverbox with database description).

C & H AUTOMOTIVE 236 COMMERCE ST, MANNING, SC, 29102		1022098596
▲ 1	ESE <1/10 (31 ft. / 0.006 mi.)	EDR Exclusive Records
	3 ft. Higher Elevation 127 ft. Above Sea Level	

Worksheet:

EDR Hist Auto: EDR Exclusive Records

Year:	Name: / Type:
2000:	PALMETTO TRANSMISSION NO / Automotive Transmission Repair Shops
2001:	INTERSTATE TRANSMISSION / Automotive Transmission Repair Shops
2002:	INTERSTATE TRANSMISSION / Automotive Transmission Repair Shops
2003:	INTERSTATE TRANSMISSION / Automotive Transmission Repair Shops
2004:	INTERSTATE TRANSMISSION / Automotive Transmission Repair Shops
2005:	INTERSTATE TRANSMISSION / Automotive Transmission Repair Shops
2007:	DAVES AUTO PRO / General Automotive Repair Shops
2008:	DAVES AUTO PRO / General Automotive Repair Shops
2010:	C & H AUTOMOTIVE / Automotive Repair Shops, NEC
2011:	C & H AUTOMOTIVE / Automotive Repair Shops, NEC
2012:	C & H AUTOMOTIVE / Automotive Repair Shops, NEC
2013:	C & H AUTOMOTIVE / Automotive Repair Shops, NEC
2014:	C & H AUTOMOTIVE / Automotive Repair Shops, NEC

B&B MINI MART 1993 PAXVILLE HWY, MANNING, SC,		U003970148
▲ 2	NE 1/10 - 1/3 (569 ft. / 0.108 mi.)	Lists of state and tribal leaking storage tanks Lists of state and tribal registered storage tanks Other Ascertainable Records
	Equal Elevation 124 ft. Above Sea Level	

Worksheet:

MAP FINDINGS

**B&B MINI MART, 1993 PAXVILLE HWY, MANNING, SC (Continued)**

**LUST: Lists of state and tribal leaking storage tanks**

Name: B&B MINI MART  
Address: 1993 PAXVILLE HWY  
City,State,Zip: MANNING, SC 29102  
Release Number: 1  
Facility ID: 02430  
Release Status Number: Not Reported  
Substance: PETRO  
Tank Owner Company Name: S H RIGBY OIL CO INC  
Tank Owner Last Name: Not Reported  
Tank Owner First name: Not Reported  
NFA Date: Not Reported  
Tank Owner City: Not Reported  
Confirmed Date: Not Reported  
Release Date: 12/29/1989  
EID: Not Reported  
Local Facility District: Not Reported  
SCRBCA Class Number: Not Reported  
Release Fin Type Code: Not Reported  
Qualified: Not Reported  
Release Source: Not Reported  
Local Fac Last Name: Not Reported  
Local Fac First Name: Not Reported  
User Name: KINARDXN  
Cleanup Initiated Date: 04/09/1991  
Prefix: Not Reported  
Total Score: 300200

**LUST:**

Release Date: 12/29/1989  
Cleanup Complete Date: Not Reported  
Depth to Ground Water: 9  
Ground Water Flow Direction: NW  
Release Number: 1  
Confirmed date: 04/09/1991  
RP Name: RIGBY OIL COMPANY  
RP Address: PO BOX 337  
RP City: MANNING  
RP State: SC  
RP Zip: 29102-0337  
SCRBCA Class Code: CLASS2BB  
Project Manager: SHULL, SHANE S  
Release Fin Type Code: WS

**UST: Lists of state and tribal registered storage tanks**

Name: B&B MINI MART  
Address: 1993 PAXVILLE HWY  
City: MANNING

MAP FINDINGS

**B&B MINI MART, 1993 PAXVILLE HWY, MANNING, SC (Continued)**

Facility ID: 02430  
 Permit: N 02430  
 Owner: S H RIGBY OIL CO INC  
 Owner Address: PO BOX 337  
 Owner City, st, zip: MANNING SC 29102-0337  
 Owner Phone: 803-435-2224

Tank ID: 1  
**Status: Abandoned**  
 Capacity: 1000  
 Product: Gasoline  
 Calcage: 20

Name: B&B MINI MART  
 Address: 1993 PAXVILLE HWY  
 City: MANNING

Tank ID: 2  
**Status: Abandoned**  
 Capacity: 1000  
 Product: Gasoline  
 Calcage: 20

**SC Financial Assurance 3: Other Ascertainable Records**

Name: B&B MINI MART  
 Address: 1993 PAXVILLE HWY  
 City,State,Zip: MANNING, SC 29102  
 Owner Name: S H RIGBY OIL CO INC  
 Owner Address: PO BOX 337  
 Owner City St Zip: MANNING SC 29102-0337  
 Mechanism: Pending  
 Date Expired: Not Reported  
 Bill: 0

**SC GWIC: Other Ascertainable Records**

Bureau: BLWM  
 EAP ID: Not Reported  
 Solid Waste Permit #: Not Reported  
 Bureau of Land & Waste Management File #: Not Reported  
 Permit Number: 02430  
 WPC Permit: Not Reported  
 Program: DUST  
 Contamination: PETRO  
 Petroleum Products: True  
 Volatile Organic Compounds: False  
 Metals: False  
 Nitrates or Potential to Nitrate: False  
 Pesticides & Herbicides: False  
 Polychlorinated Biphenyls: False  
 Base, Neutral, & Acid Extractables: False

MAP FINDINGS

**B&B MINI MART, 1993 PAXVILLE HWY, MANNING, SC (Continued)**

Phenols: False  
 Radionuclides Over Max Contaminant Levels: False  
 Sources Not In Other Categories: False  
 Source: UST  
 Underground Storage Tanks: True  
 Pits, Ponds, & Lagoons: False  
 Spills & Leaks: False  
 Landfills: False  
 Aboveground Storage Tank: False  
 Spray Irrigation: False  
 Single-Event Spill: False  
 Unpermitted Disposal: False  
 Septic Tank/Tile Field: False  
 Substances Not In Other Categories: False  
 Sources of Contamination Undetermined: False  
 Assessment: No  
 Monitoring: Yes  
 Remediation: No  
 Surface Impact: No  
 Drinking Water Well Impact: No  
 Remarks: Site ID # 02430. RBCA Classification 2AB8. Awaiting Funding.

RHAME BROTHERS GROCERY 312 W BOYCE ST, MANNING, SC,			U001537545
▲ 3	ENE 1/10 - 1/3	(1646 ft. / 0.312 mi.)	Lists of state and tribal leaking storage tanks Lists of state and tribal registered storage tanks State and tribal institutional control / engineering control registries Other Ascertainable Records
	Equal Elevation	124 ft. Above Sea Level	

**Worksheet:**

**LUST: Lists of state and tribal leaking storage tanks**

Name: RHAME BROTHERS GROCERY  
 Address: 312 W BOYCE ST  
 City, State, Zip: MANNING, SC 29102  
 Release Number: 1  
 Facility ID: 02445  
 Release Status Number: Not Reported  
 Substance: PETRO  
 Tank Owner Company Name: H&S PETROLEUM CO  
 Tank Owner Last Name: Not Reported  
 Tank Owner First name: Not Reported  
 NFA Date: 07/01/2009  
 Tank Owner City: Not Reported  
 Confirmed Date: Not Reported  
 Release Date: 10/12/1990  
 EID: Not Reported

MAP FINDINGS

**RHAME BROTHERS GROCERY, 312 W BOYCE ST, MANNING, SC (Continued)**

Local Facility District: Not Reported  
 SCRBCA Class Number: Not Reported  
 Release Fin Type Code: Not Reported  
 Qualified: Not Reported  
 Release Source: Not Reported  
 Local Fac Last Name: Not Reported  
 Local Fac First Name: Not Reported  
 User Name: PADGETJP  
 Cleanup Initiated Date: 05/17/1994  
 Prefix: Not Reported  
 Total Score: 1

**LUST:**

Release Date: 10/12/1990  
 Cleanup Complete Date: Not Reported  
 Depth to Ground Water: 6  
 Ground Water Flow Direction: NE  
 Release Number: 1  
 Confirmed date: 05/17/1994  
 RP Name: H&S PETROLEUM CO  
 RP Address: PO BOX 266  
 RP City: SUMMERTON  
 RP State: SC  
 RP Zip: 29148  
 SCRBCA Class Code: CLASS4BC  
 Project Manager: PADGETT, JOEL P  
 Release Fin Type Code: WS

**UST: Lists of state and tribal registered storage tanks**

Name: RHAME BROTHERS GROCERY  
 Address: 312 W BOYCE ST  
 City: MANNING  
 Facility ID: 02445  
 Permit: N 02445  
 Owner: H&S PETROLEUM CO  
 Owner Address: PO BOX 266  
 Owner City, st, zip: SUMMERTON SC 29148  
 Owner Phone: 803-485-3666

Tank ID: 1  
**Status: Abandoned**  
 Capacity: 1000  
 Product: Gasoline  
 Calcage: Not Reported

Name: RHAME BROTHERS GROCERY  
 Address: 312 W BOYCE ST  
 City: MANNING  
 Tank ID: 2

MAP FINDINGS

**RHAME BROTHERS GROCERY, 312 W BOYCE ST, MANNING, SC (Continued)**

<b>Status:</b>	<b>Abandoned</b>
Capacity:	560
Product:	Gasoline
Calcage:	Not Reported
Name:	RHAME BROTHERS GROCERY
Address:	312 W BOYCE ST
City:	MANNING
Tank ID:	3
<b>Status:</b>	<b>Abandoned</b>
Capacity:	270
Product:	Kerosene
Calcage:	Not Reported

**RCR: State and tribal institutional control / engineering control registries**

Name:	RHAME BROTHERS GROCERY
Address:	312 W BOYCE ST
City,State,Zip:	MANNING, SC 29102
Entity Responsibility:	Not Reported
Region:	Not Reported
Tax Id:	169-10-03-015
Latitude:	33.69589
Longitude:	-80.21924
Tracking Number:	02445
Regulatory Program:	Not Reported
Reported:	10/12/1990
CU-MCL:	07/01/2009
Unit Type:	Not Reported
Unit Number/Letter:	Not Reported
Area/Acres:	Not Reported
Affected Media:	Not Reported
Site/Unit:	Not Reported
Conditions:	Not Reported
Associated Response/Corrective Action:	Not Reported
Associated Chemicals Requiring:	Not Reported

**SC GWIC: Other Ascertainable Records**

Bureau:	BLWM
EAP ID:	Not Reported
Solid Waste Permit #:	Not Reported
Bureau of Land & Waste Management File #:	Not Reported
Permit Number:	02445
WPC Permit:	Not Reported
Program:	DUST
Contamination:	PETRO
Petroleum Products:	True
Volatile Organic Compounds:	False
Metals:	False



MAP FINDINGS

**RHAME BROTHERS GROCERY, 312 W BOYCE ST, MANNING, SC (Continued)**

Nitrates or Potential to Nitrate:	False
Pesticides & Herbicides:	False
Polychlorinated Biphenyls:	False
Base, Neutral, & Acid Extractables:	False
Phenols:	False
Radionuclides Over Max Contaminant Levels:	False
Sources Not In Other Categories:	False
Source:	UST
Underground Storage Tanks:	True
Pits, Ponds, & Lagoons:	False
Spills & Leaks:	False
Landfills:	False
Aboveground Storage Tank:	False
Spray Irrigation:	False
Single-Event Spill:	False
Unpermitted Disposal:	False
Septic Tank/Tile Field:	False
Substances Not In Other Categories:	False
Sources of Contamination Undetermined:	False
Assessment:	No
Monitoring:	No
Remediation:	Yes
Surface Impact:	No
Drinking Water Well Impact:	No
Remarks:	Site ID # 02445. RBCA Classification 3BF7. Approved Monitored Natural Attenuation (MNA Awaits).

## GOVERNMENT RECORDS SEARCHED / DATA CURRENCY TRACKING

St	Acronym	Full Name	Government Agency	Gov Date	Arvl. Date	Active Date
<b>ENVIRONMENTAL RECORDS</b>						
<i><b>Federal NPL site list</b></i>						
US	NPL	National Priority List	EPA	04/26/2023	05/02/2023	05/17/2023
US	Proposed NPL	Proposed National Priority List Sites	EPA	04/26/2023	05/02/2023	05/17/2023
US	NPL LIENS	Federal Superfund Liens	EPA	10/15/1991	02/02/1994	03/30/1994
<i><b>Federal CERCLIS list</b></i>						
US	SEMS	Superfund Enterprise Management System	EPA	04/26/2023	05/02/2023	05/17/2023
<i><b>Federal RCRA CORRACTS facilities list</b></i>						
US	CORRACTS	Corrective Action Report	EPA	03/06/2023	03/09/2023	03/20/2023
<i><b>Federal RCRA TSD facilities list</b></i>						
US	RCRA-TSDF	RCRA - Treatment, Storage and Disposal	Environmental Protection Agency	03/06/2023	03/09/2023	03/20/2023
<i><b>Federal RCRA generators list</b></i>						
US	RCRA-LQG	RCRA - Large Quantity Generators	Environmental Protection Agency	03/06/2023	03/09/2023	03/20/2023
US	RCRA-SQG	RCRA - Small Quantity Generators	Environmental Protection Agency	03/06/2023	03/09/2023	03/20/2023
US	RCRA-VSQG	RCRA - Very Small Quantity Generators (Formerly Conditionall	Environmental Protection Agency	03/06/2023	03/09/2023	03/20/2023
<i><b>Federal institutional controls / engineering controls registries</b></i>						
US	LUCIS	Land Use Control Information System	Department of the Navy	02/08/2023	02/09/2023	05/02/2023
US	US ENG CONTROLS	Engineering Controls Sites List	Environmental Protection Agency	02/20/2023	02/21/2023	05/02/2023
US	US INST CONTROLS	Institutional Controls Sites List	Environmental Protection Agency	02/20/2023	02/21/2023	05/02/2023
<i><b>Federal ERNS list</b></i>						
US	ERNS	Emergency Response Notification System	National Response Center, United States Coast	03/20/2023	03/21/2023	05/30/2023
<i><b>State and tribal - equivalent CERCLIS</b></i>						
SC	SHWS	Site Assessment Section Project List	Department of Health and Environmental Contro	03/09/2023	03/15/2023	05/30/2023
<i><b>State and tribal landfill / solid waste disposal</b></i>						
SC	SWF/LF	Permitted Landfills List	Department of Health and Environmental Contro	11/04/2022	12/02/2022	02/22/2023
<i><b>State and tribal leaking storage tank lists</b></i>						
SC	LUST	Leaking Underground Storage Tank List	Department of Health and Environmental Contro	01/23/2023	01/24/2023	04/17/2023
US	INDIAN LUST R9	Leaking Underground Storage Tanks on Indian Land	Environmental Protection Agency	11/23/2022	12/06/2022	03/03/2023
US	INDIAN LUST R5	Leaking Underground Storage Tanks on Indian Land	EPA, Region 5	10/14/2022	12/06/2022	03/03/2023
US	INDIAN LUST R6	Leaking Underground Storage Tanks on Indian Land	EPA Region 6	11/23/2022	12/06/2022	03/03/2023
US	INDIAN LUST R8	Leaking Underground Storage Tanks on Indian Land	EPA Region 8	11/23/2022	12/06/2022	03/03/2023
US	INDIAN LUST R10	Leaking Underground Storage Tanks on Indian Land	EPA Region 10	11/23/2022	12/06/2022	04/19/2023
US	INDIAN LUST R7	Leaking Underground Storage Tanks on Indian Land	EPA Region 7	10/14/2022	12/06/2022	03/03/2023
US	INDIAN LUST R4	Leaking Underground Storage Tanks on Indian Land	EPA Region 4	11/26/2022	12/06/2022	03/03/2023
US	INDIAN LUST R1	Leaking Underground Storage Tanks on Indian Land	EPA Region 1	10/19/2022	12/06/2022	03/03/2023

# GOVERNMENT RECORDS SEARCHED / DATA CURRENCY TRACKING

St	Acronym	Full Name	Government Agency	Gov Date	Arvl. Date	Active Date
<b>State and tribal registered storage tank lists</b>						
SC	UST	Comprehensive Underground Storage Tanks	Department of Health and Environmental Contro	01/07/2022	01/07/2022	03/23/2022
SC	AST	Aboveground Storage Tank List	Department of Health and Environmental Contro	03/25/2004	08/04/2004	09/23/2004
US	INDIAN UST R10	Underground Storage Tanks on Indian Land	EPA Region 10	11/23/2022	12/06/2022	04/19/2023
US	INDIAN UST R9	Underground Storage Tanks on Indian Land	EPA Region 9	11/23/2022	12/06/2022	03/03/2023
US	INDIAN UST R4	Underground Storage Tanks on Indian Land	EPA Region 4	11/23/2022	12/06/2022	03/03/2023
US	INDIAN UST R6	Underground Storage Tanks on Indian Land	EPA Region 6	11/23/2022	12/06/2022	03/03/2023
US	INDIAN UST R5	Underground Storage Tanks on Indian Land	EPA Region 5	10/14/2022	12/06/2022	03/03/2023
US	INDIAN UST R1	Underground Storage Tanks on Indian Land	EPA, Region 1	10/19/2022	12/06/2022	03/03/2023
US	INDIAN UST R7	Underground Storage Tanks on Indian Land	EPA Region 7	10/14/2022	12/06/2022	03/03/2023
US	INDIAN UST R8	Underground Storage Tanks on Indian Land	EPA Region 8	11/23/2022	12/06/2022	03/03/2023
US	FEMA UST	Underground Storage Tank Listing	FEMA	03/08/2023	03/09/2023	05/30/2023
<b>State and tribal institutional control / engineering control registries</b>						
SC	RCR	Registry of Conditional Remedies	Department of Health & Environmental Control	03/08/2023	03/10/2023	05/30/2023
SC	AUL	Land Use Controls	Department of Health & Environmental Control	03/06/2023	03/08/2023	05/30/2023
<b>State and tribal voluntary cleanup sites</b>						
US	INDIAN VCP R7	Voluntary Cleanup Priority Lisitng	EPA, Region 7	03/20/2008	04/22/2008	05/19/2008
US	INDIAN VCP R1	Voluntary Cleanup Priority Listing	EPA, Region 1	07/27/2015	09/29/2015	02/18/2016
SC	VCP	Voluntary Cleanup Sites	Department of Health and Environmental Contro	01/12/2023	01/31/2023	04/18/2023
<b>State and tribal Brownfields sites</b>						
SC	BROWNFIELDS	Brownfields Sites Listing	Department of Health & Environmental Control	01/12/2023	01/31/2023	04/18/2023
<b>Other Records</b>						
US	CONSENT	Superfund (CERCLA) Consent Decrees	Department of Justice, Consent Decree Library	12/31/2022	01/12/2023	04/07/2023
US	ROD	Records Of Decision	EPA	04/26/2023	05/02/2023	05/17/2023
US	LIENS 2	CERCLA Lien Information	Environmental Protection Agency	04/26/2023	05/02/2023	05/17/2023
US	DEBRIS REGION 9	Torres Martinez Reservation Illegal Dump Site Locations	EPA, Region 9	01/12/2009	05/07/2009	09/21/2009
SC	SWRCY	Solid Waste Recycling Facilities	Department of Health & Enviornmental Control	06/30/2019	03/13/2020	05/22/2020
US	COAL ASH DOE	Steam-Electric Plant Operation Data	Department of Energy	12/31/2020	11/30/2021	02/22/2022
US	LEAD SMELTER 2	Lead Smelter Sites	American Journal of Public Health	04/05/2001	10/27/2010	12/02/2010
US	EPA WATCH LIST	EPA WATCH LIST	Environmental Protection Agency	08/30/2013	03/21/2014	06/17/2014
US	2020 COR ACTION	2020 Corrective Action Program List	Environmental Protection Agency	09/30/2017	05/08/2018	07/20/2018
US	US HIST CDL	National Clandestine Laboratory Register	Drug Enforcement Administration	01/06/2023	02/02/2023	02/10/2023
US	US AIRS (AFS)	Aerometric Information Retrieval System Facility Subsystem (	EPA	10/12/2016	10/26/2016	02/03/2017
US	FUSRAP	Formerly Utilized Sites Remedial Action Program	Department of Energy	07/26/2021	07/27/2021	10/22/2021
US	COAL ASH EPA	Coal Combustion Residues Surface Impoundments List	Environmental Protection Agency	01/12/2017	03/05/2019	11/11/2019
US	US AIRS MINOR	Air Facility System Data	EPA	10/12/2016	10/26/2016	02/03/2017
US	LEAD SMELTER 1	Lead Smelter Sites	Environmental Protection Agency	04/26/2023	05/02/2023	05/17/2023
US	PCB TRANSFORMER	PCB Transformer Registration Database	Environmental Protection Agency	09/13/2019	11/06/2019	02/10/2020
US	SCRD DRYCLEANERS	State Coalition for Remediation of Drycleaners Listing	Environmental Protection Agency	07/30/2021	02/03/2023	02/10/2023
US	US FIN ASSUR	Financial Assurance Information	Environmental Protection Agency	03/13/2023	03/21/2023	05/30/2023
US	Delisted NPL	National Priority List Deletions	EPA	04/26/2023	05/02/2023	05/17/2023
US	SEMS-ARCHIVE	Superfund Enterprise Management System Archive	EPA	04/26/2023	05/02/2023	05/17/2023

## GOVERNMENT RECORDS SEARCHED / DATA CURRENCY TRACKING

St	Acronym	Full Name	Government Agency	Gov Date	Arvl. Date	Active Date
US	RCRA NonGen / NLR	RCRA - Non Generators / No Longer Regulated	Environmental Protection Agency	03/06/2023	03/09/2023	03/20/2023
US	HMIRS	Hazardous Materials Information Reporting System	U.S. Department of Transportation	03/19/2023	03/21/2023	05/30/2023
US	DOT OPS	Incident and Accident Data	Department of Transportation, Office of Pipeli	01/02/2020	01/28/2020	04/17/2020
US	US CDL	Clandestine Drug Labs	Drug Enforcement Administration	01/06/2023	02/02/2023	02/10/2023
US	US BROWNFIELDS	A Listing of Brownfields Sites	Environmental Protection Agency	04/06/2023	04/13/2023	04/19/2023
US	DOD	Department of Defense Sites	USGS	06/07/2021	07/13/2021	03/09/2022
US	FEDLAND	Federal and Indian Lands	U.S. Geological Survey	04/02/2018	04/11/2018	11/06/2019
US	FUDS	Formerly Used Defense Sites	U.S. Army Corps of Engineers	02/01/2023	02/14/2023	05/02/2023
US	UMTRA	Uranium Mill Tailings Sites	Department of Energy	08/30/2019	11/15/2019	01/28/2020
US	ODI	Open Dump Inventory	Environmental Protection Agency	06/30/1985	08/09/2004	09/17/2004
US	US MINES	Mines Master Index File	Department of Labor, Mine Safety and Health A	02/02/2023	02/22/2023	05/17/2023
US	MINES VIOLATIONS	MSHA Violation Assessment Data	DOL, Mine Safety & Health Admi	02/27/2023	03/01/2023	03/24/2023
US	US MINES 2	Ferrous and Nonferrous Metal Mines Database Listing	USGS	01/07/2022	02/24/2023	05/17/2023
US	US MINES 3	Active Mines & Mineral Plants Database Listing	USGS	04/14/2011	06/08/2011	09/13/2011
US	PRP	Potentially Responsible Parties	EPA	04/26/2023	05/02/2023	05/17/2023
US	TRIS	Toxic Chemical Release Inventory System	EPA	12/31/2021	02/16/2023	05/02/2023
US	TSCA	Toxic Substances Control Act	EPA	12/31/2020	06/14/2022	03/24/2023
US	FTTS	FIFRA/ TSCA Tracking System - FIFRA (Federal Insecticide, Fu	EPA/Office of Prevention, Pesticides and Toxi	04/09/2009	04/16/2009	05/11/2009
US	FTTS INSP	FIFRA/ TSCA Tracking System - FIFRA (Federal Insecticide, Fu	EPA	04/09/2009	04/16/2009	05/11/2009
US	HIST FTTS	FIFRA/TSCA Tracking System Administrative Case Listing	Environmental Protection Agency	10/19/2006	03/01/2007	04/10/2007
US	HIST FTTS INSP	FIFRA/TSCA Tracking System Inspection & Enforcement Case Lis	Environmental Protection Agency	10/19/2006	03/01/2007	04/10/2007
US	SSTS	Section 7 Tracking Systems	EPA	01/17/2023	01/18/2023	04/19/2023
US	ICIS	Integrated Compliance Information System	Environmental Protection Agency	11/18/2016	11/23/2016	02/10/2017
US	PADS	PCB Activity Database System	EPA	11/03/2022	01/04/2023	04/03/2023
US	MLTS	Material Licensing Tracking System	Nuclear Regulatory Commission	03/15/2023	03/21/2023	05/30/2023
US	RADINFO	Radiation Information Database	Environmental Protection Agency	07/01/2019	07/01/2019	09/23/2019
US	FINDS	Facility Index System/Facility Registry System	EPA	02/02/2023	02/28/2023	03/24/2023
US	RAATS	RCRA Administrative Action Tracking System	EPA	04/17/1995	07/03/1995	08/07/1995
US	RMP	Risk Management Plans	Environmental Protection Agency	04/27/2022	05/04/2022	05/10/2022
US	BRS	Biennial Reporting System	EPA/NTIS	12/31/2021	03/09/2023	03/20/2023
US	PWS	Public Water System Data	EPA	12/17/2013	01/09/2014	10/15/2014
US	INDIAN RESERV	Indian Reservations	USGS	12/31/2014	07/14/2015	01/10/2017
US	INDIAN ODI	Report on the Status of Open Dumps on Indian Lands	Environmental Protection Agency	12/31/1998	12/03/2007	01/24/2008
US	IHS OPEN DUMPS	Open Dumps on Indian Land	Department of Health & Human Services, Indian	04/01/2014	08/06/2014	01/29/2015
US	ABANDONED MINES	Abandoned Mines	Department of Interior	03/17/2023	03/17/2023	05/30/2023
SC	AIRS	Permitted Airs Facility Listing	Department of Health & Environmental Control	02/21/2023	02/22/2023	05/16/2023
SC	ALLSITES	Site Assessment & Remediation Public Record Database	Department of Health & Environmental Control	03/06/2023	03/08/2023	05/30/2023
SC	ASBESTOS	Asbestos Notification Listing	Department of Health & Environmental Control	02/07/2023	02/09/2023	05/08/2023
SC	CDL	Clandestine Drug Lab Sites	Department of Health & Environmental Control	01/24/2012	01/26/2012	02/24/2012
SC	CDL 2	Clandestine Drug Lab Listing	South Carolina Law Enforcement Division	11/28/2022	11/29/2022	02/13/2023
SC	COAL ASH	Coal Ash Disposal Sites	Department of Health & Environmental Control	03/20/2018	03/22/2018	04/25/2018
SC	DRYCLEANERS	Drycleaner Database	Department of Health & Environmental Control	12/31/2022	01/26/2023	04/18/2023
SC	Financial Assurance 1	Financial Assurance Information Listing	Department of Health & Environmental Control	03/15/2023	03/16/2023	05/30/2023
SC	Financial Assurance 2	Financial Assurance Information Listing	Department of Health & Environmental Control	03/15/2023	03/16/2023	05/30/2023
SC	Financial Assurance 3	Financial Assurance Information Listing	Department of Health & Environmental Control	01/07/2022	01/07/2022	03/23/2022
SC	GWCI	Groundwater Contamination Inventory	Department of Health and Environmental Contro	07/01/2008	11/06/2008	11/19/2008
SC	NPDES	Waste Water Treatment Facilities Listing	Department of Health & Environmental Control	01/23/2023	01/25/2023	04/17/2023

## GOVERNMENT RECORDS SEARCHED / DATA CURRENCY TRACKING

St	Acronym	Full Name	Government Agency	Gov Date	Arvl. Date	Active Date
SC	SPILLS	Spill List	Department of Health and Environmental Contro	02/22/2023	02/23/2023	05/16/2023
SC	SPILLS 80	SPILLS80 data from FirstSearch	FirstSearch	03/26/2001	01/03/2013	03/07/2013
SC	SPILLS 90	SPILLS90 data from FirstSearch	FirstSearch	10/25/2012	01/03/2013	03/07/2013
SC	UIC	Underground Injection Wells Listing	Department of Health & Environmental Control	07/27/2022	07/27/2022	08/01/2022
US	ECHO	Enforcement & Compliance History Information	Environmental Protection Agency	01/01/2023	01/04/2023	04/03/2023
US	DOCKET HWC	Hazardous Waste Compliance Docket Listing	Environmental Protection Agency	05/06/2021	05/21/2021	08/11/2021
US	MINES MRDS	Mineral Resources Data System	USGS	08/23/2022	11/22/2022	02/28/2023
US	PFAS WQP	Ambient Environmental Sampling for PFAS	Environmental Protection Agency	03/30/2023	03/30/2023	05/02/2023
US	PFAS RCRA MANIFEST	PFAS Transfers Identified In the RCRA Database Listing	Environmental Protection Agency	03/30/2023	03/30/2023	05/02/2023
US	AQUEOUS FOAM NRC	Aqueous Foam Related Incidents Listing	Environmental Protection Agency	04/27/2023	04/27/2023	05/02/2023
US	PFAS ATSDR	PFAS Contamination Site Location Listing	Department of Health & Human Services	06/24/2020	03/17/2021	11/08/2022
US	PFAS TRIS	List of PFAS Added to the TRI	Environmental Protection Agency	03/07/2023	03/07/2023	03/24/2023
US	UXO	Unexploded Ordnance Sites	Department of Defense	11/09/2021	10/20/2022	01/10/2023
US	FUELS PROGRAM	EPA Fuels Program Registered Listing	EPA	02/13/2023	02/14/2023	04/19/2023
US	PFAS FEDERAL SITES	Federal Sites PFAS Information	Environmental Protection Agency	03/30/2023	03/30/2023	04/07/2023
US	PFAS ECHO FIRE TRAINING	Facilities in Industries that May Be Handling PFAS Listing	Environmental Protection Agency	03/30/2023	03/30/2023	04/03/2023
US	PFAS PART 139 AIRPORT	All Certified Part 139 Airports PFAS Information Listing	Environmental Protection Agency	03/30/2023	03/30/2023	04/03/2023
US	PFAS ECHO	Facilities in Industries that May Be Handling PFAS Listing	Environmental Protection Agency	03/30/2023	03/30/2023	04/03/2023
US	PFAS NPDES	Clean Water Act Discharge Monitoring Information	Environmental Protection Agency	03/30/2023	03/30/2023	04/07/2023
SC	MANIFEST	Hazardous Waste Manifest Data	Department of Health & Environmental Control	12/31/2020	02/03/2022	05/02/2022
US	PFAS TSCA	PFAS Manufacture and Imports Information	Environmental Protection Agency	01/03/2022	03/31/2022	11/08/2022
US	PFAS NPL	Superfund Sites with PFAS Detections Information	Environmental Protection Agency	02/23/2022	07/08/2022	11/08/2022
US	FEDERAL FACILITY	Federal Facility Site Information listing	Environmental Protection Agency	03/26/2023	03/28/2023	05/30/2023
<b><u>HISTORICAL USE RECORDS</u></b>						
US	EDR MGP	EDR Proprietary Manufactured Gas Plants	EDR, Inc.			
US	EDR Hist Auto	EDR Exclusive Historical Auto Stations	EDR, Inc.			
US	EDR Hist Cleaner	EDR Exclusive Historical Cleaners	EDR, Inc.			
SC	RGA HWS	Recovered Government Archive State Hazardous Waste Facilitie	Department of Health and Environmental Contro		07/01/2013	01/03/2014
SC	RGA LF	Recovered Government Archive Solid Waste Facilities List	Department of Health and Environmental Contro		07/01/2013	01/15/2014
SC	RGA LUST	Recovered Government Archive Leaking Underground Storage Tan	Department of Health and Environmental Contro		07/01/2013	01/03/2014

### **STREET AND ADDRESS INFORMATION**

© 2015 TomTom North America, Inc. All rights reserved. This material is proprietary and the subject of copyright protection and other intellectual property rights owned by or licensed to Tele Atlas North America, Inc. The use of this material is subject to the terms of a license agreement. You will be held liable for any unauthorized copying or disclosure of this material.

**APPENDIX C**  
**INTERVIEW DOCUMENTATION**



**ALLIANCE CONSULTING ENGINEERS, INC.**  
 Corporate Headquarters  
 Post Office Box 8147  
 Columbia, SC 29202  
 Phone: (803) 779-2078 Fax: (803) 779-2079  
 www.allianceCE.com

**Phase I Environmental Site Assessment  
 Questionnaire**

<b>PROJECT NAME: PHASE I ESA OF THE ± 10-ACRE PROPERTY FOR THE          PROPOSED EMERGENCY ON-CALL 911 CENTER          CLARENDON COUNTY, SOUTH CAROLINA</b>	<b>PROJECT NO.:</b> 23143-0014
---	-----------------------------------

**CLIENT: CLARENDON COUNTY**

**PROJECT ADDRESS: CAPITAL WAY AND COMMERCE STREET**

INTERVIEW VIA: TELEPHONE  IN PERSON  E-MAIL  MAIL

**I. Owner Inquiry**

Please indicate the appropriate response to the following questions:

Question	Key Site Manager
1. Is the <i>property</i> or any <i>adjoining property</i> used for an industrial use?	No
2. To the best of your knowledge, has the <i>property</i> or any <i>adjoining property</i> been used for an industrial use in the past?	No
3. To the best of your knowledge has the <i>property</i> or any <i>adjoining property</i> been used as a gasoline station, motor repair facility, commercial printing facility, dry cleaners, photo developing laboratory, junkyard or landfill, or as a waste treatment, storage, disposal, processing, or recycling facility?	No
4. Are there currently, or to the best of your knowledge have there been previously, any damaged or discarded automotive or industrial batteries, or pesticides, paints, or other chemicals in individual containers of greater than 5 gal (19 L) in volume or 50 gal (190 L) in the aggregate, stored on or used at the <i>property</i> or at the facility?	No
5. Are there currently, or to the best of your knowledge have there been previously, any industrial <i>drums</i> (typically 55 gal (208 L) or sacks of chemicals located on the <i>property</i> or at the facility?	No
6. Has fill dirt been brought onto the <i>property</i> that originated from a contaminated site or that is of an unknown origin?	No

Unk = "Unknown" or "No Response"



### PHASE I ESA - QUESTIONNAIRE

PROJECT NAME:: PHASE I ESA OF THE ± 10-ACRE PROPERTY FOR THE  
PROPOSED EMERGENCY ON-CALL 911 CENTER  
CLARENDON COUNTY, SOUTH CAROLINA

CLIENT: CLARENDON COUNTY

ADDRESS: CAPITAL WAY AND COMMERCE STREET

Question	Key Site Manager
7. Are there currently, or to the best of your knowledge, have there been previously, any pits, ponds, or lagoons located on the <i>property</i> in connection with waste treatment or waste disposal?	NO
8. Is there currently, or to the best of your knowledge has there been previously, any stained soil on the <i>property</i> ?	NO
9. Are there currently, or to the best of your knowledge, has there been previously, any registered or unregistered storage tanks (above or underground) located on the <i>property</i> ?	NO
10. Are there currently, or to the best of your knowledge, has there been previously, any vent pipes, fill pipes, or access ways indicating a fill pipe protruding from the ground on the <i>property</i> or adjacent to any structure located on the <i>property</i> ?	NO
11. Are there currently, or to the best of your knowledge, have there been previously, any flooring, drains, or walls located within the facility that are stained by substances other than water or emitting foul odors?	NO
12. If the <i>property</i> is served by a private well or non-public water system, have contaminants been identified in the well or system that exceed guidelines applicable to the water system or has the well been designated as contaminated by any government environmental/health agency?	N/A
13. Does the owner or occupant of the <i>property</i> have any knowledge of environmental liens or governmental notification relating to the past or recurrent violations of environmental laws with respect to the <i>property</i> or any facility located on the <i>property</i> ?	NO
14. Has the owner or occupant of the <i>property</i> been informed of the past or current existence of <i>hazardous substances</i> or <i>petroleum products</i> or environmental violations with respect to the <i>property</i> or any facility located on the <i>property</i> ?	NO
15. Does the owner or occupant of the <i>property</i> have any knowledge of any environmental site assessment of the property or facility that indicate the presence of <i>hazardous substances</i> or <i>petroleum products</i> on, or contamination of, the <i>property</i> or recommended further assessment of the <i>property</i> ?	NO
16. Does the owner or occupant of the <i>property</i> know of any past, threatened, or pending lawsuits or administrative proceedings concerning a release or threatened release of any <i>hazardous substance</i> or <i>petroleum products</i> involving the <i>property</i> by any owner or occupant of the <i>property</i> ?	NO
17. Does the <i>property</i> discharge wastewater on or adjacent to the <i>property</i> other than stormwater into a sanitary sewer system?	NO

Unk = "Unknown" or "No Response"



**PHASE I ESA - QUESTIONNAIRE**

PROJECT NAME:: PHASE I ESA OF THE ± 10-ACRE PROPERTY FOR THE  
PROPOSED EMERGENCY ON-CALL 911 CENTER  
CLARENDON COUNTY, SOUTH CAROLINA  
CLIENT: CLARENDON COUNTY  
ADDRESS: CAPITAL WAY AND COMMERCE STREET

Question	Key Site Manager
18. To the best of your knowledge, have any <i>hazardous substances</i> or <i>petroleum products</i> , unidentified waste materials, tires, automotive or industrial batteries or any other waste materials been dumped above grade, buried and/or burned on the <i>property</i> ?	No
29. Is there a transformer, capacitor, or any hydraulic equipment for which there are any records indicating the presence of PCBs?	No response

Unk = "Unknown" or "No Response"


**II. Execution and Verification of Questionnaire**

The preparer of the transaction screen questionnaire must complete and sign the following statement.  
This questionnaire was completed by:

Name of interviewee(s): David W. Eggen, CC Administrator  
Interviewee's address: 411 Sunset Dr  
MANNING, SC 29104  
Interviewee's phone number: 803-435-0135  
Interviewee's e-mail address: depperson@clarendoncountysc.gov

Copies of the completed questionnaire have been filed at:  
Alliance Consulting Engineers, Inc., Post Office Box 8147, Columbia, South Carolina 29202

Preparer represents that to the best of knowledge the above statements and facts are true and correct and to the best of the preparer's knowledge and that no material facts have been suppressed or misstated.

  
Signature (Owner)

2/12/23  
Date



**ALLIANCE CONSULTING ENGINEERS, INC.**  
 Corporate Headquarters  
 Post Office Box 8147  
 Columbia, SC 29202  
 Phone: (803) 779-2078 Fax: (803) 779-2079  
 www.allianceCE.com

**Phase I Environmental Site Assessment  
 User Questionnaire**

<b>PROJECT NAME: PHASE I ESA OF THE ± 10-ACRE PROPERTY FOR THE          PROPOSED EMERGENCY ON-CALL 911 CENTER          CLARENDON COUNTY, SOUTH CAROLINA</b>	<b>PROJECT NO.:</b> 23143-0014
---	-----------------------------------

**CLIENT: CLARENDON COUNTY**

**PROJECT ADDRESS: CAPITAL WAY AND COMMERCE STREET**

**INTERVIEW VIA: TELEPHONE  IN PERSON  E-MAIL  MAIL**

Please indicate the appropriate response to the following questions:

Question	User Response
1. Are you aware of any environmental cleanup liens against the <i>property</i> that are filed or recorded under federal, tribal, state or local law?	No
2. Are you aware of any <i>activity and use limitations (AULs)</i> , such as <i>engineering controls</i> , land use restrictions or <i>institutional controls</i> that are in place at the site and/or have been filed or recorded in a registry under federal, tribal, state or local law?	No
3. As the <i>user</i> of this <i>property</i> do you have any specialized knowledge or experience related to the <i>property</i> or nearby properties? For example, are you involved in the same line of business as the current or former <i>occupants</i> of the <i>property</i> or an adjoining <i>property</i> so that you would have specialized knowledge of the chemicals and processes used by this type of business?	No
4A. Does the purchase price being paid for this <i>property</i> reasonably reflect the fair market value of the <i>property</i> ?	No
4B. If you conclude that there is a difference, have you considered whether the lower purchase price is because contamination is known or believed to be present at the <i>property</i> ?	N/A
5. Are you aware of commonly known or <i>reasonably ascertainable</i> information about the <i>property</i> that would help the <i>environmental professional</i> to identify conditions indicative of releases or threatened releases?	No

**PHASE I ESA - USER QUESTIONNAIRE**

PROJECT NAME: PHASE I ESA OF THE ± 10-ACRE PROPERTY FOR THE  
 PROPOSED EMERGENCY ON-CALL 911 CENTER  
 CLARENDON COUNTY, SOUTH CAROLINA  
 CLIENT: CLARENDON COUNTY  
 ADDRESS: CAPITAL WAY AND COMMERCE STREET


Question	User Response
5A. Do you know the past uses of the <i>property</i> ?	No
5B. Do you know specific chemicals that are present or once were present at the <i>property</i> ?	No
5C. Do you know of spills or other chemical releases that have taken place at the <i>property</i> ?	No
5D. Do you know of any environmental cleanups that have taken place at the <i>property</i> ?	No
6. As the <i>user</i> of this <i>property</i> , based on your knowledge and experience related to the <i>property</i> are there any <i>obvious</i> indicators that point to the presence or likely presence of contamination at the <i>property</i> ?	No

Name of interviewee(s): David W. Eggeason, Clarendon Co. Administrator

Interviewee's address: 411 Sunset Dr  
 Manning, SC 29102

Interviewee's phone number: 803-435-0135

Interviewee's e-mail address: depperson@clarendoncountysc.gov

Signature (User) 

Date 2/12/23

**APPENDIX D**  
**SENIOR ENVIRONMENTAL PROFESSIONAL'S**  
**RESUME**



**KYLE M. CLAMPITT, P.E.**

Vice President/Senior Project Manager

**REGISTERED PROFESSIONAL ENGINEER**

South Carolina Registration No. 28279

Indiana Registration No. 10606528

**PROFESSIONAL AFFILIATIONS**

- American Society of Civil Engineers (ASCE)
- National Society of Professional Engineers (NSPE)
- Town of Lexington Board of Zoning Appeals
- Transform SC Member
- STEM Education Steering Committee
- Congaree Rapid Board Member
- Solid Waste Association of North America (SWANA)

**EDUCATION**

Bachelor of Science/Civil Engineering, 2001  
 Purdue University  
 West Lafayette, Indiana

**EXPERIENCE**

**ALLIANCE CONSULTING ENGINEERS, INC.**

July 2008 - Present

Serves as Vice President and Senior Project Manager with responsibilities that include client coordination; design in concrete, steel and site drainage; oversight of plan generation; direct involvement and responsibility for permit applications; project estimates and scheduling; and extensive building code review.

**TITON CONSTRUCTION AND ENGINEERING SERVICES, INC.**

May 2001 – July 2008

Served as Project Manager with responsibilities that included client coordination, building design, site design, permitting, cost estimating, and project scheduling.

**RELEVANT EXPERIENCE**

**Edmund Transfer Station Improvements**

Lexington County, South Carolina

**Edmund Municipal Solid Waste Transfer Station Expansion and Access Roadway Improvements**

Lexington County, South Carolina

**Edmund Landfill Scale Complex and Landfill Lane Roadway Improvements**

Lexington County, South Carolina

**Transfer Station Floor Slab Repair**

Newberry County, South Carolina

**Expansion of the Edmund Collection and Recycling Center**

Lexington, County, South Carolina

**Edmund Landfill Bulk Compost Loading Dock and Glass Bunkers**

Lexington County, South Carolina

**Edmund Landfill Wood Grinding and Composting Facility**

Lexington County, South Carolina

**Chapin Collection and Recycling Center**

Lexington County, South Carolina

**Florence County Greenwood Convenience Center**

Florence County, South Carolina

**Edmund, Chapin and Batesburg-Leesville Landfill Groundwater Monitoring**

Lexington County, South Carolina

**Burns Landfill and Jefferson Landfill Groundwater Monitoring**

Chesterfield County, South Carolina

**Old Landfill Groundwater Monitoring**

Newberry County

**Burns Landfill and Jefferson Landfill Methane Monitoring**

Chesterfield County, South Carolina